




CONTENTS

		Page
1.	INTRODUCTION	1-1
1.1	Background	1-1
1.2	Location and Description of the Project	1-1
1.3	Requirements under the Environmental Impact Assessment Ordinance	1-1
1.4	Purpose and Objective of the Environmental Impact Assessment (EIA) Study	1-2
1.5	Approach of the EIA Study	1-3
1.6	Structure of the EIA Report	1-4
2.	PROJECT DESCRIPTION	2-1
2.1	Background	2-1
2.2	Location and Description of the Project	2-1
2.3	Need for the Project	2-3
2.4	Consideration of Alternative Drainage Options, Channel Alignments and Designs	2-7
2.5	Ancillary Infrastructure	2-27
2.6	Construction Related Aspects	2-29
2.7	Implementation Programme	2-30
2.8	Consideration of Alternative Construction Methods and Sequencing of Works	2-30
2.9	Project Interfaces / Concurrent Projects	2-33
2.10	Scope of Works during Operational Phase	2-33
2.11	Management and Maintenance Responsibilities	2-34
2.12	Continuous Public Involvement	2-36
2.13	Summary of the Final Channel Design Recommendations	3-38

	Name	Signature	Date
Prepared	Various compiled by M. Chua		12/2008
Checked	W.K. Cheung		12-2008
Reviewed	P.K. Lee		12-2008

3.	AIR QUALITY IMPACT ASSESSMENT	3-1
3.1	Introduction	3-1
3.2	Air Quality Assessment Criteria	3-1
3.3	Study Area	3-2
3.4	Air Sensitive Receivers	3-3
3.5	Baseline Air Quality	3-4
3.6	Construction Phase Impact Assessment	3-5
3.7	Operational Phase Impact Assessment	3-7
3.8	Mitigation Measures	3-8
3.9	Cumulative Impacts	3-10
3.10	Monitoring and Audit Requirements	3-10
3.11	Summary	3-11
4.	NOISE IMPACT ASSESSMENT	4-1
4.1	Introduction	4-1
4.2	Noise Criteria	4-1
4.3	Study Area	4-4
4.4	Representative Noise Sensitive Receivers	4-5
4.5	Construction Noise Impact Assessment	4-6
4.6	Operational Noise Impact Assessment	4-9
4.7	Mitigation Measures	4-16
4.8	Residual Impact	4-23
4.9	Cumulative Impact	4-24
4.10	Monitoring and Audit Requirements	4-24
4.11	Summary	4-25
5.	WATER QUALITY IMPACT ASSESSMENT	5-1
5.1	Introduction	5-1
5.2	Environmental Legislation, Policies, Standards and Criteria	5-1
5.3	Study Area	5-1
5.4	Baseline Water Quality Conditions of the Study Area	5-2
5.5	Water Sensitive Receivers	5-8
5.6	Potential Impacts during Construction Phase	5-9
5.7	Mitigation Measures for Construction Phase	5-11
5.8	Potential Impacts during Operational Phase	5-16
5.9	Mitigation Measures for Operational Phase	5-19
5.10	Residual and Cumulative Impacts	5-21
5.11	Monitoring and Audit Requirement	5-21
5.12	Summary	5-23
5.13	References	5-23

6.	WASTE MANAGEMENT	6-1
6.1	Introduction	6-1
6.2	Relevant Legislation, Policies, Standards and Criteria	6-1
6.3	Assessment Methodology	6-4
6.4	Sources and Types of Waste arising from the Project	6-5
6.5	Mitigation Measures	6-14
6.6	Operational Waste	6-24
6.7	Evaluation of Residual Impacts	6-24
6.8	Environmental Audit	6-25
6.9	Summary	6-25
7.	ECOLOGICAL IMPACT ASSESSMENT	7-1
7.1	Introduction	7-1
7.2	Relevant Legislation and Guidelines	7-1
7.3	Study Area	7-2
7.4	Field Survey Scope and Methodology	7-2
7.5	Recognised Site of Conservation Importance	7-3
7.6	Results	7-4
7.7	Evaluation of Habitats and Species	7-13
7.8	Impact Identification and Evaluation	7-20
7.9	Impact Avoidance and Mitigation Measures	7-25
7.10	Residual Ecological Impacts	7-27
7.11	Ecological Monitoring and Audit	7-28
7.12	Summary	7-28
7.13	References	7-29
8.	FISHERIES IMPACT ASSESSMENT	8-1
8.1	Introduction	8-1
8.2	Legislation	8-2
8.3	Study Area	8-2
8.4	Methodologies for Baseline Establishment and Assessment	8-2
8.5	Baseline Conditions	8-3
8.6	Impact Identification and Evaluation	8-5
8.7	Mitigation of Impacts	8-7
8.8	Residual Impacts	8-8
8.9	Environmental Monitoring and Audit	8-8
8.10	Summary	8-8
	References	8-9

9.	LANDSCAPE AND VISUAL IMPACT ASSESSMENT	9-1
9.1	Introduction	9-1
9.2	Legislation	9-1
9.3	Assessment Methodology	9-2
9.4	Existing Site Condition	9-9
9.5	Description of the Proposed Development	9-10
9.6	Baseline Study	9-11
9.7	Review of Planning and Development Control Framework	9-18
9.8	Landscape and Visual Impact Assessment	9-18
9.9	Recommended Landscape Mitigation Measures	9-29
9.10	Residual Impacts and Acceptability of the Proposed Improvement Works	9-34
9.11	Environmental Monitoring and Audit Requirements	9-38
9.12	Summary	9-39
10.	ENVIRONMENTAL MONITORING AND AUDIT REQUIREMENTS	10-1
10.1	Introduction	10-1
10.2	Background	10-1
10.3	Environmental Management	10-2
10.4	Project Organisation	10-2
10.5	Construction Programme	10-3
10.6	Air Quality	10-3
10.7	Noise	10-4
10.8	Water Quality	10-5
10.9	Waste Management	10-7
10.10	Ecology	10-8
10.11	Fisheries	10-8
10.12	Landscape and Visual	10-8
10.13	Other Information	10-9
11.	SUMMARY OF ENVIRONMENTAL OUTCOMES	11-1
11.1	Justification and Benefits of the Project	11-1
11.2	Population and Environmental Sensitive Areas Protected	11-1
11.3	Environmental Friendly Design Recommended	11-2
11.4	Key Environmental Problems Avoided	11-4
11.5	Compensation Areas Included	11-5
11.6	Environmental Benefits of Environmental Protection Measures Recommended	11-5

12.	CONCLUSION	12-1
12.1	Background	12-1
12.2	Location and Description of the Project	12-1
12.3	Channel Design	12-2
12.4	Justification and Benefits of the Project	12-2
12.5	Key Environmental Issues	12-3
12.6	Air Quality Impact	12-3
12.7	Noise Impact	12-4
12.8	Water Quality Impact	12-4
12.9	Waste Management	12-5
12.10	Ecological Impact	12-6
12.11	Fisheries Impact	12-6
12.12	Landscape and Visual Impact	12-7
12.13	Environmental Monitoring and Audit (EM&A)	12-7
12.14	Overall Conclusion	12-8

END OF TEXT

PLATES

Plate 1	Majority of the dwellings in Hang Hau Tsuen are tin-sheeted and/or wooden structures on low-lying land.
Plate 2	Polluted water from upstream San Hing Tsuen Channel
Plate 3	Polluted water from upstream Fung Kong Tsuen Channel
Plate 4	Water from San Hing Tsuen Channel and Fung Kong Tsuen Channel merges and drains into Hang Hau Tsuen stream via a single cell box culvert underneath Deep Bay Road
Plate 5	Mangroves found along Hang Hau Tsuen stream
Plate 6	Container yard near the Project area
Plate 7	Abandoned fishpond within the Coastal Protection Area zone
Plate 8	Inter-tidal mudflats and clusters of mangrove stands along the Deep Bay coastline
Plate 9	Localised flooding within Hang Hau Tsuen during high tide
Plate 10	Collapsed footbridge (16 June 2008)
Plate 11	Collapsed footbridge (16 June 2008)

APPENDICES

- Appendix 1 EIA Study Brief
- Appendix 2.1 Flood Risk Map for Hang Hau Tsuen
- Appendix 4.1 Details of Construction Noise Impact Assessment
- Appendix 4.2 Details of Traffic Noise Impact Assessment
- Appendix 5 Water Quality Testing Results
- Appendix 6.1 Sediment Quality Testing Results
- Appendix 6.2 Construction and Demolition Materials Management Plan (C&DMMP)
- Appendix 7 Details of Ecological Impact Assessment
- Appendix 7.1 Plant species recorded in the Study Area
- Appendix 7.2 Avifauna species and their cumulative abundance recorded in the Study Area
- Appendix 7.3 Butterfly species and their cumulative abundance recorded in the Assessment Area
- Appendix 7.4 Dragonfly species and their cumulative abundance recorded in the Assessment Area
- Appendix 7.5 Herpetofauna and mammal within the Study Area
- Appendix 7.6 Results of transect survey on the mudflats
- Appendix 11 Project Implementation Schedule

LIST OF TABLES

- Table 2.1 Alternative Drainage Options Considered for the Proposed Hang Hau Tsuen Channel
- Table 2.2 Summary of the Evaluation of Alternative Drainage Options for the Proposed Hang Hau Tsuen Channel
- Table 2.3 Summary of the Evaluation of Alternative Channel Bed / Embankment Lining Options
- Table 2.4 Major Design Characteristics and Environmental Friendly Measures Adopted in the Proposed Hang Hau Tsuen Channel
- Table 2.5 Tentative Programme
- Table 2.6 Proposed Management and Maintenance Responsibilities
- Table 2.7 Summary of Continuous Public Involvement
- Table 2.8 Summary of Public Consultation

- Table 3.1 Hong Kong Air Quality Objectives (AQOs)
- Table 3.2 Representative Air Sensitive Receiver (ASR)
- Table 3.3 Average Background Air Pollutants Concentrations at EPD's Yuen Long Station
- Table 3.4 Representative ASRs chosen for Air Quality Monitoring during Construction Phase

- Table 4.1 EIAO-TM Daytime Construction Noise Standards
- Table 4.2 Road Traffic Noise Criteria
- Table 4.3 Representative Noise Sensitive Receivers (NSRs)
- Table 4.4 Predicted Noise Level during Construction of Hang Hau Tsuen Channel – Unmitigated

Table 4.5	Floor Levels of the NSRs
Table 4.6	Traffic Forecast in 2027 with the Project
Table 4.7	Traffic Flow Data in 2027 without the Project
Table 4.8	Predicted Hourly Traffic Noise Level L_{10} at the Assessment Points of Representative NSRs in 2027 with the Project
Table 4.9	Predicted Hourly Traffic Noise Level L_{10} at the Assessment Points of Representative NSRs in 2027 without the Project
Table 4.10	Maximum Predicted Hourly Traffic Noise Level L_{10} at the Representative NSRs in 2027
Table 4.11	Quiet Powered Mechanical Equipment Recommended for Use during Construction Phase
Table 4.12	Predicted Noise Level during Construction of Hang Hau Tsuen Channel – Mitigated (Level 1 mitigation: use of quiet plant)
Table 4.13	Predicted Noise Level during Construction of Hang Hau Tsuen Channel – Mitigated (Level 2 mitigation: use of quiet plant + use of noise barriers)
Table 4.14	Summary of Proposed Construction Noise Mitigation Measures
Table 4.15	Representative NSRs chosen for Noise Monitoring during Construction Phase
Table 5.1	Field Observations of the Inland Water Bodies in the Study Area
Table 5.2	Results of Water Quality Sampling at Hang Hau Tsuen Stream
Table 5.3	Summary of EPD Marine Water Quality Data for Deep Bay (DM3) from 2005 to 2007
Table 5.4	Water Quality Monitoring Stations during Construction Stage
Table 6.1	Sediment Quality Criteria for the Classification of Sediment
Table 6.2a	Results of the Sediment Testing (January 2008)
Table 6.2b	Results of the Sediment Testing (November 2008)
Table 6.3	Types of C&D Materials and Wastes Generated by the Proposed Project
Table 6.4	Summary of the Quantities of Sediment, C&D Materials and Wastes Arising from the Proposed Project
Table 6.5	Summary of the Quantities and Disposal Routes of C&D Materials and Waste Arising from the Project
Table 6.6	Preliminary Disposal Programme of the C&D Materials
Table 7.1	Habitats recorded within the Assessment Area
Table 7.2	Evaluation of Woodland Habitat within the Assessment Area
Table 7.3	Evaluation of Plantation Habitat within the Assessment Area
Table 7.4	Evaluation of Grassland/Shrubland Habitat within the Assessment Area
Table 7.5	Evaluation of Agricultural Land within the Assessment Area
Table 7.6	Evaluation of Ponds within the Assessment Area
Table 7.7	Evaluation of Mangrove within the Assessment Area
Table 7.8	Evaluation of Stream/Channel within the Assessment Area
Table 7.9	Evaluation of Built-up/Wasteland Habitats within the Assessment Area
Table 7.10	Evaluation of Mudflats within the Assessment Area
Table 7.11	Evaluation of Floral Species of Conservation Importance within the Assessment Area

Table 7.12	Evaluation of Faunal Species of Conservation Importance within the Assessment Area
Table 7.13	Estimated Habitat Loss
Table 7.14	Summary of Ecological Impacts and Mitigation Measures
Table 8.1	Construction and Operation Stage Impacts
Table 9.1	Landscape Elements (LEs)
Table 9.2	Landscape Character Units (LCUs)
Table 9.3	Sensitive Visual Receivers (SVRs)
Table 9.4	Summary of Disturbance to Landscape Character Units
Table 9.5	Summary of Disturbance to Landscape Elements
Table 9.6	Summary of Landscape Impact on Landscape Character Units (without Mitigation Measures)
Table 9.7	Summary of Landscape Impact on Landscape Elements (without Mitigation Measures)
Table 9.8	Summary of Visual Impacts (without Mitigation Measures)
Table 9.9	Summary of Landscape and Visual Mitigation Measures Programming Management
Table 9.10	Summary of Residual Landscape Impacts (with Landscape Mitigation Measures)
Table 9.11	Summary of Residual Visual Impacts (with Landscape Mitigation Measures)
Table 10.1	Representative ASRs chosen for Air Quality Monitoring during Construction Stage
Table 10.2	Representative NSRs for Noise Monitoring during Construction Stage
Table 10.3	Water Quality Monitoring Stations during Construction Stage

LIST OF FIGURES

- Figure 1.1 Proposed Hang Hau Tsuen Channel at Lau Fau Shan in relation to the Coastal Protection Area
- Figure 2.1 General Layout of Hang Hau Tsuen Channel
Figure 2.2 Sections of Hang Hau Tsuen Channel (Sheet 1 of 2)
Figure 2.3 Sections of Hang Hau Tsuen Channel (Sheet 2 of 2)
Figure 2.4 Catchment of Hang Hau Tsuen Channel
Figure 2.5 Extent of Flooding caused by Typhoon Brenda in May 1989
Figure 2.6 Original Preliminary Channel Design
Figure 2.7 Location of the Mangrove Zone and Channel Zone within Hang Hau Tsuen Channel
- Figure 3.1 Locations of Representative Air Sensitive Receivers
- Figure 4.1 Locations of Representative Noise Sensitive Receivers
Figure 4.2 Locations of Proposed Temporary Noise Barrier
- Figure 5.1 Location of Water Quality and Sediment Quality Monitoring Stations
Figure 5.2 Locations of Water Sensitive Receivers
Figure 5.3 Schematic Diagram of Typical Temporary Drainage Measures during Construction Stage
- Figure 6.1 Location of Sediment Quality Sampling Stations
- Figure 7.1 Habitat Map
Figure 7.2 Photos of Habitats
Figure 7.3 Project Layout Overlaid on Habitat Map (Close-up)
- Figure 8.1 Location of the Project Site and Fisheries Resources
Figure 8.2 Oyster Beds and Fish Ponds within Fisheries Assessment Area
- Figure 9.1 Site Plan
Figure 9.2 Aerial Photo
Figure 9.3 Landscape Elements (LEs)
Figure 9.4 Landscape Character Units (LCUs)
Figure 9.5 Site Location of Sensitive Visual Receivers (SVRs)
Figure 9.6 Sensitive Visual Receiver – VPT1.1A
Figure 9.7 Sensitive Visual Receiver – VPT1.1B
Figure 9.8 Sensitive Visual Receiver – VPT1.1C
Figure 9.9 Sensitive Visual Receiver – VPT1.1D
Figure 9.10 Sensitive Visual Receiver – VPT1.2
Figure 9.11 Sensitive Visual Receiver – VPT2.1
Figure 9.12 Sensitive Visual Receiver – VPT3.1
Figure 9.13 Sensitive Visual Receiver – VPT4.1
Figure 9.14 Landscape Master Plan
Figure 9.15 Landscape Master Plan (Sections)
Figure 9.16 Tree Survey Plan

- Figure 9.17 Photomontage – View north west from Wing Jan Kindergarten (Day 1 Unmitigated View)
- Figure 9.18 Photomontage – View north west from Wing Jan Kindergarten (Day 1 Mitigated View)
- Figure 9.19 Photomontage – View north west from Wing Jan Kindergarten (Mitigated View Year 10)
- Figure 9.20 Photomontage – View north from Hang Hau Tsuen (Day 1 Unmitigated View)
- Figure 9.21 Photomontage – View north from Hang Hau Tsuen (Day 1 Mitigated View)
- Figure 9.22 Photomontage – View north from Hang Hau Tsuen (Mitigated View Year 10)
-
- Figure 10.1 Locations of Proposed Air Quality Monitoring Station and Air Sensitive Receivers
- Figure 10.2 Locations of Proposed Noise Monitoring Station and Noise Sensitive Receivers
- Figure 10.3 Locations of Proposed Water Quality Monitoring Stations