


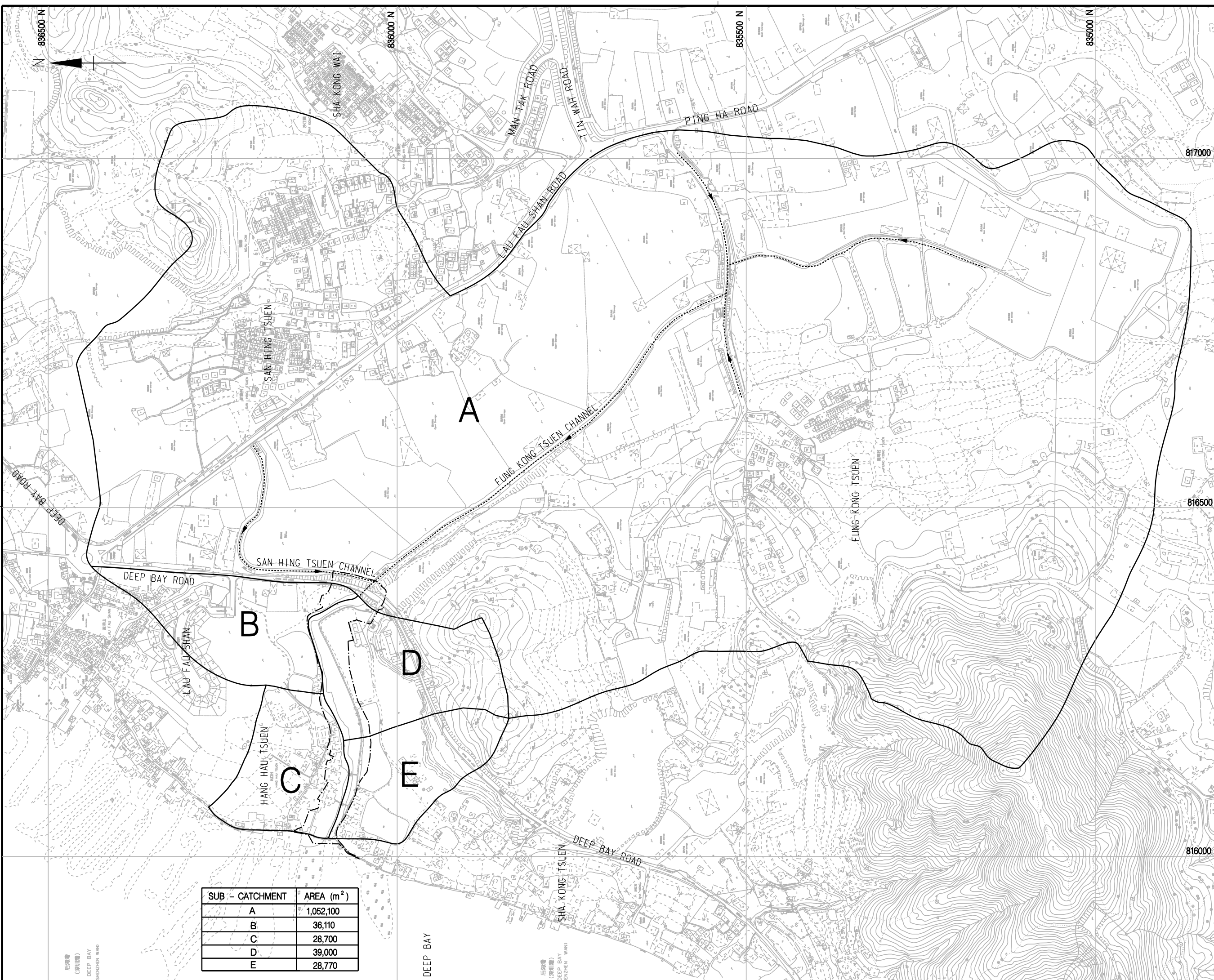


LEGEND :

-  SUB-CATCHMENT BOUNDARY
-  PROPOSED HANG HAU TSUEN CHANNEL
-  EXISTING DRAINAGE CHANNEL



SUB - CATCHMENT	AREA (m ²)
A	1,052,100
B	36,110
C	28,700
D	39,000
E	28,770

Revision	Date	Description			Initial
		Designed	Checked	Drawn	Checked
Initial	KSC	YSY	SZ	PKL	
Date	06/08	06/08	06/08	06/08	06/08

Approved

project
 HANG HAU TSUEN CHANNEL
 AT LAU FAU SHAN

Drawing Title
 CATCHMENT OF
 HANG HAU TSUEN CHANNEL

Plan Register No.	Revision
FIGURE 2.4	A3 1:5000

Scale

土木工程拓展署
CEDD Civil Engineering and
 Development Department


 BLACK & VEATCH HONG KONG LIMITED
 博威工程顧問有限公司