

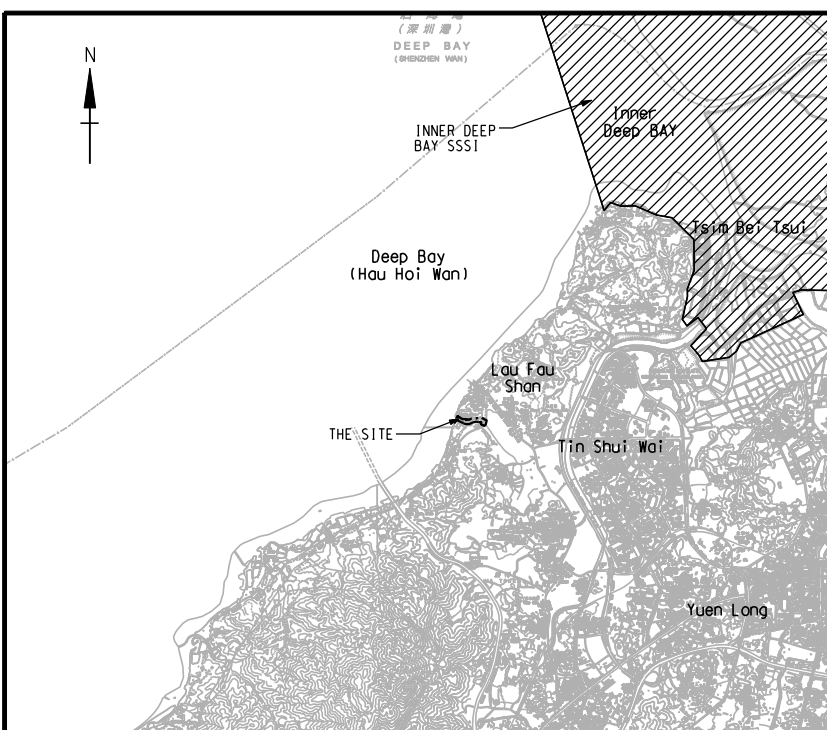
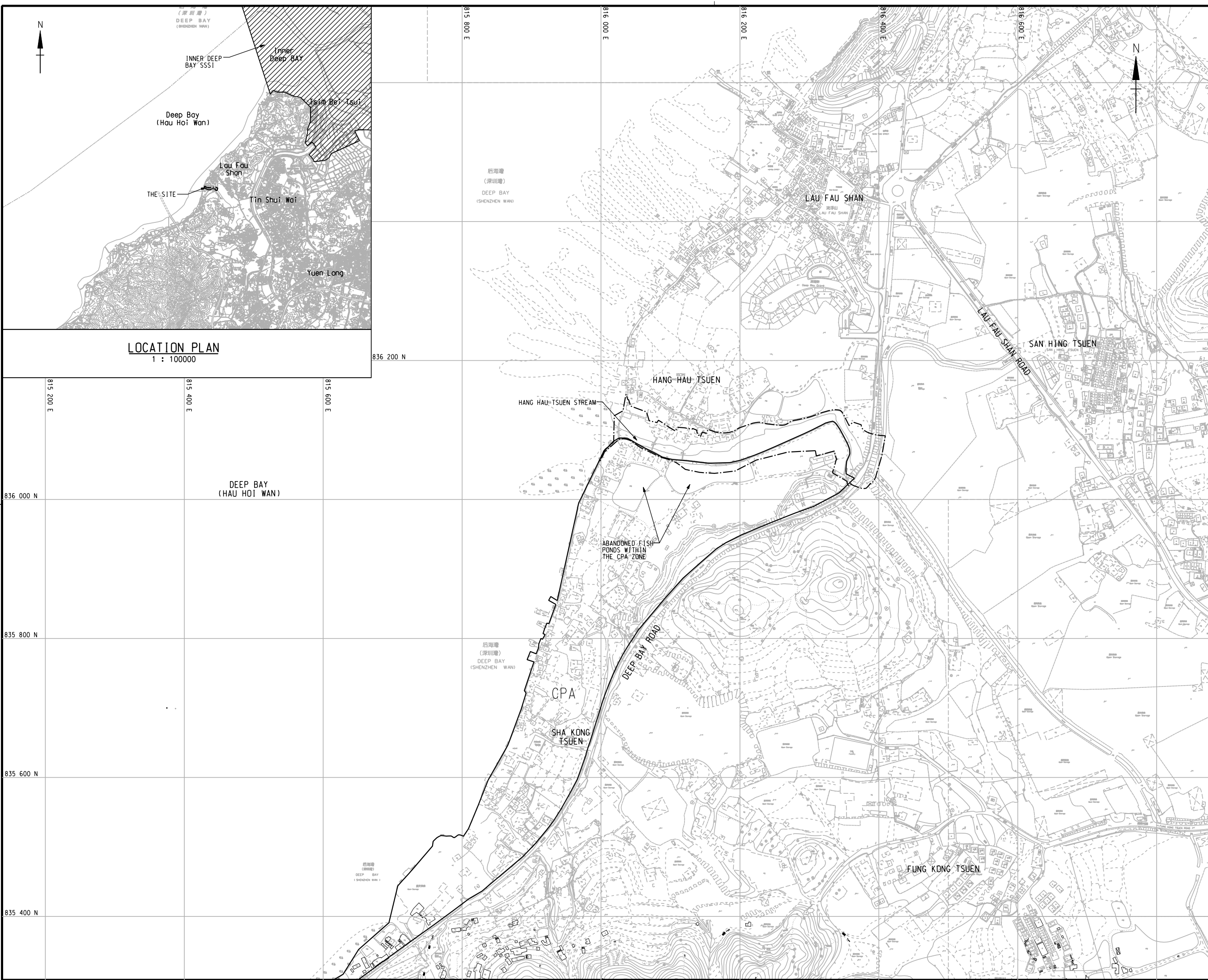


LEGEND

-  SITE BOUNDARY
-  COASTAL PROTECTION AREA ZONE (CPA)



LOCATION PLAN
1 : 100000

Revision	Date	Description			Initial
		Designed	Checked	Drawn	
Initial	MC	WKC	HH	PKL	
Date	06/08	06/08	06/08	06/08	

Approved

project
HANG HAU TSUEN CHANNEL
AT LAU FAU SHAN

Drawing Title
GENERAL LOCATION PLAN
OF THE PROJECT

Plan Register No. **FIGURE 1.1** Revision -

Scale **A3 1:5000**

