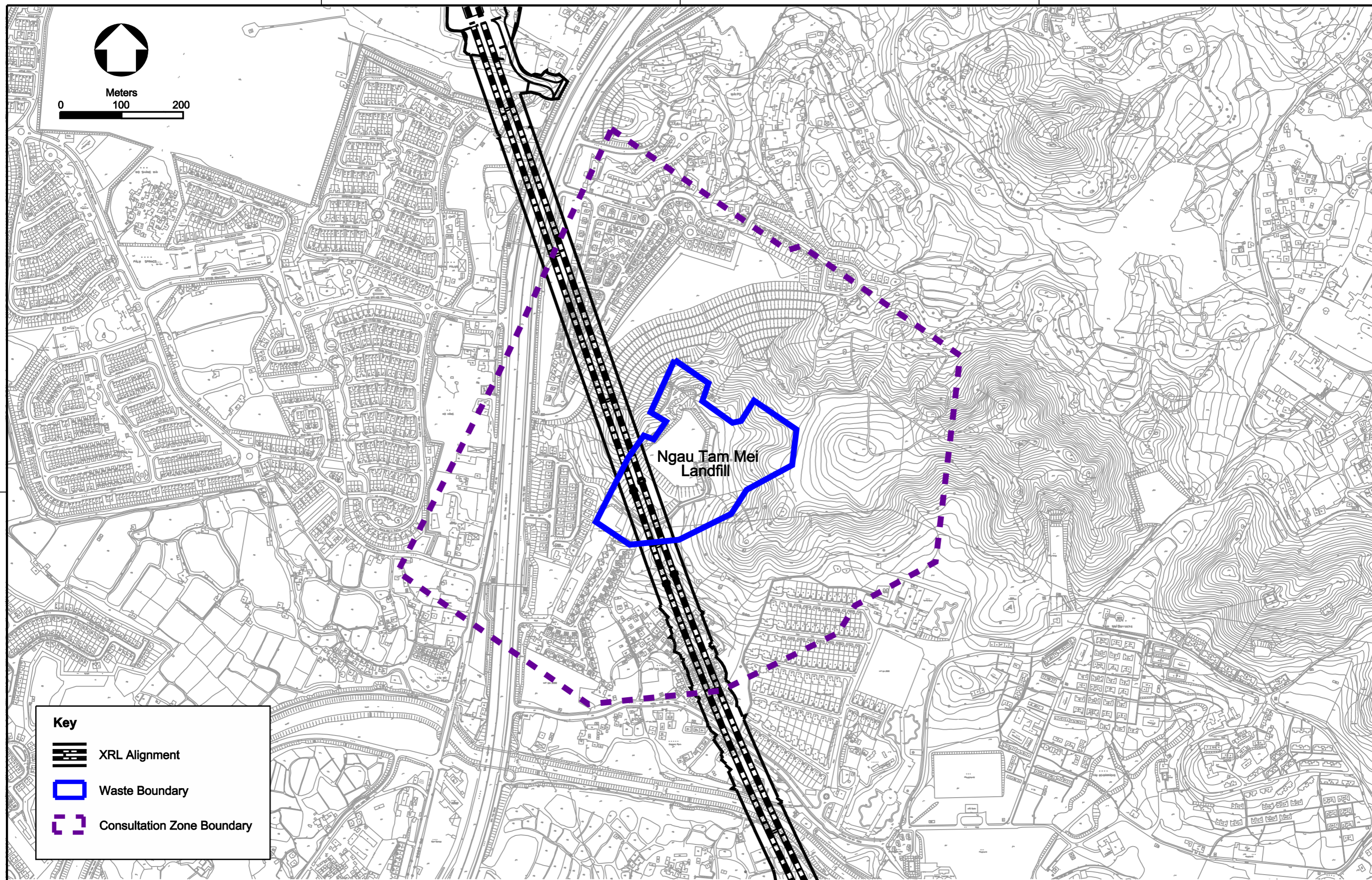





Meters
0 100 200



Ngau Tam Mei
Landfill


Key

-  XRL Alignment
-  Waste Boundary
-  Consultation Zone Boundary

PLOT DRW: \$PLOTDRW\$
 MODEL NAME: \$MODELNAME\$
 FILE NAME: \$FILENAME\$
 PRINTED BY: \$USER\$
 \$DATE\$
 \$TIME\$

REV	DESCRIPTION	BY	DATE	APPROVED	REV	DESCRIPTION	BY	DATE	APPROVED

DRAWN	
DESIGNED	
CHECKED	
APPROVED	
DATE	
<small>DO NOT SCALE DRAWINGS. ALL DIMENSIONS SHALL BE VERIFIED ON SITE. © MTR CORPORATION LIMITED 2008. COPYRIGHT IN RESPECT OF THIS DRAWING / DOCUMENT IS OWNED BY THE MTR CORPORATION LIMITED OF HONG KONG. NO REPRODUCTION OF THE DRAWING / DOCUMENT OR ANY PART BY WHATEVER MEANS IS PERMITTED WITHOUT THE PRIOR WRITTEN CONSENT OF THE MTR CORPORATION LIMITED.</small>	

 **MTR**

EXPRESS RAIL LINK

ORIGINATOR

ENSR | AECOM

CADD REF.

TITLE		
NOL / ERL-300 ENVIRONMENTAL IMPACT ASSESSMENT LOCATION OF NGAU TAM MEI LANDFILL AND THE XRL ALIGNMENT		
SCALE	DRAWING NO.	REV.
AS SHOWN	NOL/ERL/300/C/XRL/ENS/M61/101	A