



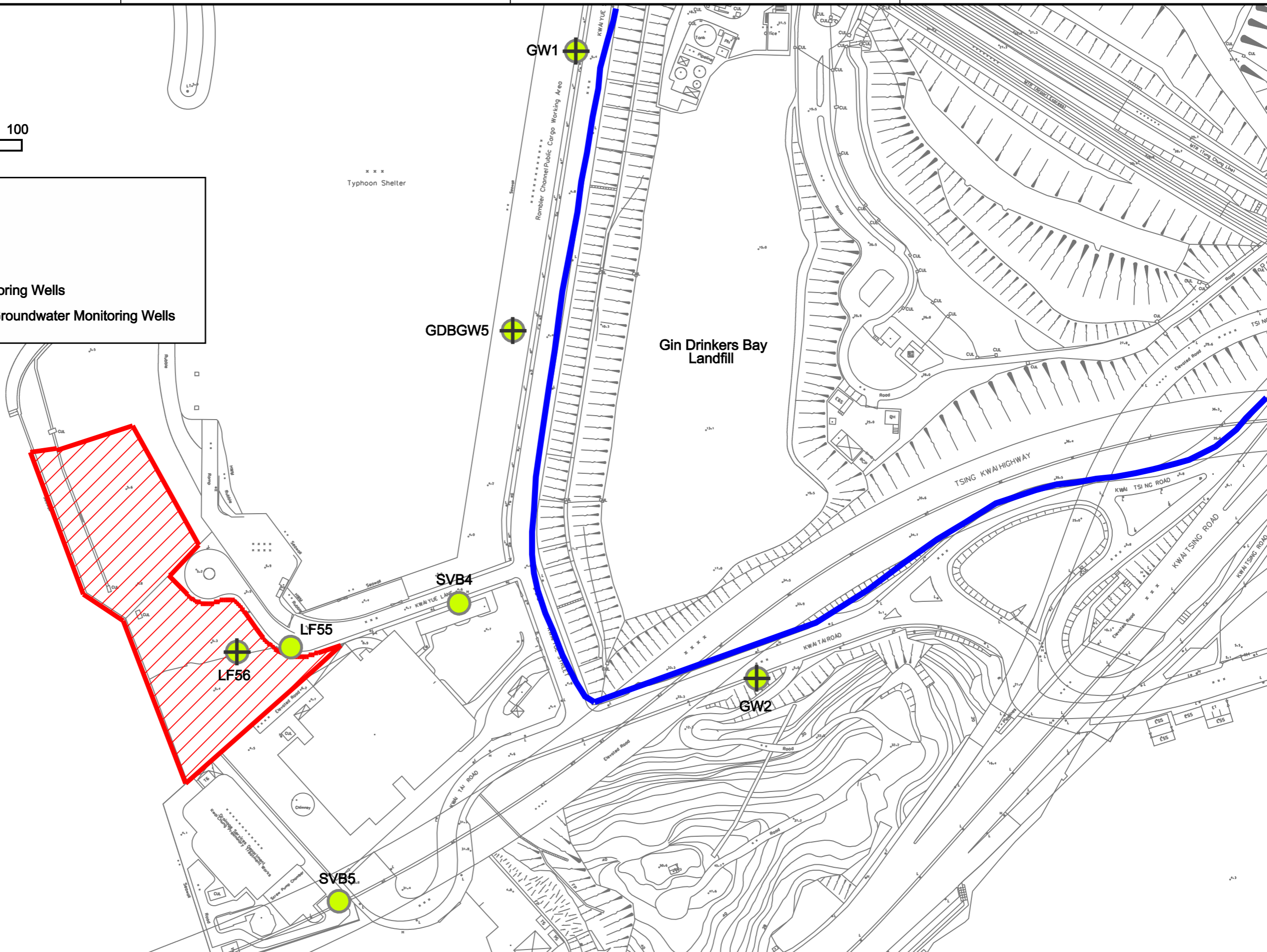


Key

-  Barging Point
-  Waste Boundary
-  Landfill Gas Monitoring Wells
-  Landfill Gas and Groundwater Monitoring Wells



\$PLOTDIRVL\$
 \$MODEL\$
 \$FILENAME\$
 PRINTED BY: \$USER\$
 \$DATES\$
 \$TIME\$

REV	DESCRIPTION	BY	DATE	APPROVED	REV	DESCRIPTION	BY	DATE	APPROVED

DRAWN	
DESIGNED	
CHECKED	
APPROVED	
DATE	

DO NOT SCALE DRAWINGS. ALL DIMENSIONS SHALL BE VERIFIED ON SITE.
 © MTR CORPORATION LIMITED 2008. COMPROMISE IN RESPECT OF THIS DRAWING / DOCUMENT IS OWNED BY THE MTR CORPORATION LIMITED OF HONG KONG. NO REPRODUCTION OF THE DRAWING / DOCUMENT OR ANY PART BY WHATEVER MEANS IS PERMITTED WITHOUT THE PRIOR WRITTEN CONSENT OF THE MTR CORPORATION LIMITED.

MTR

EXPRESS RAIL LINK

ORIGINATOR

ENSR | AECOM

CADD REF.

TITLE		NOL / ERL-300 ENVIRONMENTAL IMPACT ASSESSMENT LOCATION OF LANDFILL GAS AND GROUNDWATER MONITORING WELLS AT GIN DRINKERS BAY LANDFILL
SCALE	DRAWING NO.	
AS SHOWN	NOL/ERL/300/C/XRL/ENS/M61/105	REV. A