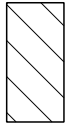
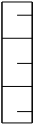



**REQUIREMENT OF SEAWALL/RECLAMATION**

PORTION	SEAWALL	RECLAMATION
N-D	FULLY DREDGED	NON-DREDGED (WITH BAND DRAINS)
N-B	FULLY DREDGED	PARTIALLY DREDGED (SUBSTANTIAL PORTION OF MD WILL BE DREDGED FOR C&C TUNNEL BELOW MD) PARTIALLY NON-DREDGED (WITH BAND DRAINS)
N-C	FULLY DREDGED	FULLY DREDGED (SUBSTANTIAL PORTION OF MD WILL BE DREDGED FOR C&C TUNNEL BELOW MD)

**LEGEND:**

-  PROPOSED TMCKL RECLAMATION
-  PROPOSED SLOPING SEAWALL
-  PROPOSED BLOCKWORK SEAWALL

**AECOM**

AGREEMENT NO. CE 52/2007(HY)  
 TUEN MUN - CHEK LAP KOK LINK - INVESTIGATION  
**NORTHERN LANDFALL - GENERAL LAYOUT**

SCALE	A3 1:5000	DATE	JUN. 2009
CHECK	--	DRAWN	LCG
JOB NO.	60044963	DRAWING NO.	FIGURE 3.3d
		REV	--

