








LEGEND

-  Project Site Boundary
-  500m distance of Landscape Assessment Area
-  LR1 Tree Covered Hill Slope
-  LR2 Inshore Water
-  LR3 Roadside Amenity Planting
-  North Lantau Highway
-  OWTF Site



(EXTRACT PLAN FROM SIU HO WAN LAYOUT PLAN No. L/I-SHW/1)



Agreement No. CE 7/2008 (EP)
 Organic Waste Treatment Facilities, Phase 1 - Feasibility Study
LANDSCAPE RESOURCES

SCALE	A3 1:500	DATE	DEC 2009
CHECK	KYTT	DRAWN	AXXA
JOB No.	60047803	DRAWING No.	FIGURE 7.5
		REV	-