






LEGEND

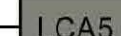

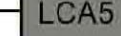

-  Project Site Boundary
-  500m distance of Landscape Assessment Area
-  OWTF Site


- LCA1 FACILITIES WITH LARGE PAVED SURFACE AREAS**
 -  LCA1 Siu Ho Wan Vehicle Pound Vehicle Examination Centre and Weigh Station
 -  LCA1 North Lantau Refuse Transfer Station
 -  LCA1 Designated DSD/WSD Joint Maintenance Depot

- LCA2**  LCA2 Bus Depots

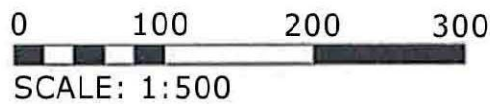
- LCA3 VEGETATED AREAS**
 -  LCA3 Hill Slope
 -  LCA3 Undesignated Government Land

- LCA4 TREATMENT FACILITIES**
 -  LCA4 Siu Ho Wan Sewage Treatment Works
 -  LCA4 Siu Ho Wan Water Treatment Works

- LCA5 TRANSPORT CORRIDORS**
 -  LCA5 Road Corridor
 -  LCA5 North Lantau Highway
 -  LCA5 Amenity Strip
 -  LCA5 Promenade Including Cycle Track

- LCA6**  LCA6 Future Lantau Logistics Park

- LCA7**  LCA7 Inshore Water



(EXTRACT PLAN FROM SIU HO WAN LAYOUT PLAN No. L/I-SHW/1)



Agreement No. CE 7/2008 (EP)
 Organic Waste Treatment Facilities, Phase 1 – Feasibility Study
LANDSCAPE CHARACTER AREAS

SCALE	A3 1:500	DATE	OCT 2009
CHECK	KYTT	DRAWN	AXXA
JOB No.	60047803	DRAWING No.	FIGURE 7.6
		REV	—