






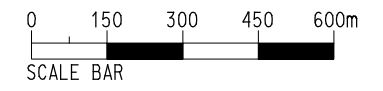
4/15/2010 10:18:05 AM  
FILENAME: K:\9135 Kwun Tong Line Ext\drawing\Section 3\3.1.dgn



**LEGENDS:**

-  STATION (UNDERGROUND)
-  STATION (ABOVE GROUND)
-  WORKS SITE (WITH CONSTRUCTION ACTIVITIES)
-  WORKS AREA / BARGING POINT
-  PROPOSED ALIGNMENT

For details, please refer to figures 3.2-3.9



MTR Corporation Limited  
Kwun Tong Line Extension  
Contract No. NEX/2207  
Environmental Impact Assessment

# PROPOSED ALIGNMENT AND WORKS AREAS

Figure:	12.3	Rev:	-
Scale:	1 : 15000 (A3)		