











- LEGENDS:**
-  BOUNDARY OF STUDY AREA - BUILT HERITAGE (300m FROM SITE BOUNDARY)
 -  BOUNDARY OF STUDY AREA - TERRESTRIAL ARCHAEOLOGY (50m FROM SITE BOUNDARY)
 -  KTE ALIGNMENT
 -  GAZETTE BOUNDARY
 -  GRADED HISTORICAL BUILDING (GB)
 -  OTHER BUILT HERITAGE ITEMS (HB)
 -  WORKS SITE
 -  WORKS AREA / BARGING POINT

