

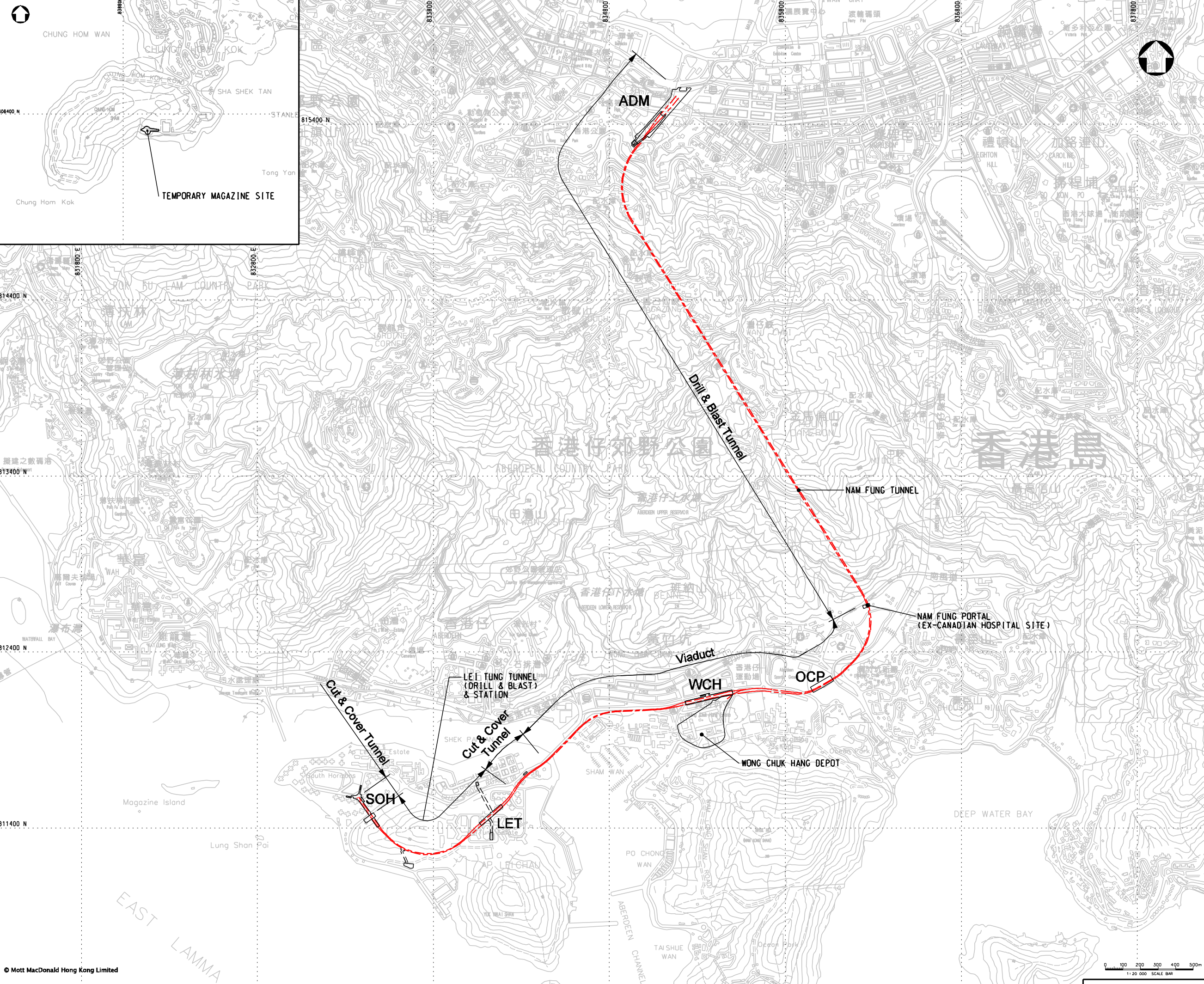




**LEGEND:**  
 PREFERRED ALIGNMENT  
 SOH STATION



P6	MAY 10	MING	ISSUE TO MTRC & EPD	FY	AFK
P5	DEC 09	MING	ISSUE TO MTRC & EPD	FY	AFK
P4	NOV 09	MING	ISSUE TO MTRC & EPD	FY	AFK
P3	SEP 09	MING	ISSUE TO MTRC	FY	AFK
P2	AUG 09	MING	ISSUE TO MTRC	BL	AFK
P1	APR 09	MING	ISSUE TO MTRC	FY	AFK
Rev	Date	Drawn	Description	Ch'kd/App'd	



Project  
**CONSULTANCY AGREEMENT NO. NEX/2301**  
**SOUTH ISLAND LINE (EAST)**  
**ENVIRONMENTAL IMPACT ASSESSMENT**

Title  
**GENERAL LAYOUT PLAN**

Designed	FY	Eng.Chk.	FY	Status
Drawn	MING	Coordination	FY	PRE
Dwg.Chk.	FY	Approved	AFK	Rev
Scale	1:20000@A3	Project	248137	Rev
Drawing No.	FIGURE 1.1			P6