




**KEY PLAN**

**LEGEND:**

-  DUST EMISSION SOURCE FROM THE PROJECT
-  DUST EMISSION SOURCE FROM EPIW (CONCURRENT ACTIVITIES)
-  P1a,1c-e CRUSHING PLANT

P6	MAY 10	MING	ISSUE TO MTRC & EPD	FY	AFK
P5	DEC 09	MING	ISSUE TO MTRC & EPD	FY	AFK
P4	NOV 09	MING	ISSUE TO MTRC & EPD	EH	AFK
P3	OCT 09	MING	ISSUE TO MTRC	EH	AFK
P2	SEP 09	MING	ISSUE TO MTRC	EH	AFK
P1	APR 09	MING	ISSUE TO MTRC	EH	AFK
Rev	Date	Drawn	Description		Ch'kd/App'd

Client




20/F Two Landmark East  
100 How Ming Street  
Kwan Tong, Kowloon  
Hong Kong  
T +852 2828 5757  
F +852 2827 1823  
www.mottmac.com.hk

Project

**CONSULTANCY AGREEMENT NO. NEX/2301  
SOUTH ISLAND LINE (EAST)  
ENVIRONMENTAL IMPACT ASSESSMENT**

Title

**LOCATION OF POTENTIAL DUST EMISSION  
SOURCES IN NAM FUNG AND OCEAN PARK  
(TIER 1)**

Designed	EH	Eng.Chk.	FY
Drawn	MING	Coordination	FY
Dwg.Chk.	EH	Approved	AFK
Scale	1:2500@A3	Project	248137
		Status	PRE
		CAD File	1\248137\report\env\elo_000223\ch01\F16_0-1.dgn
Drawing No.		Rev	P6

© COPYRIGHT RESERVED

FIGURE 10.11

P6

© Mott MacDonald Hong Kong Limited

This document should not be relied on or used in circumstances other than those for which it was originally prepared and for which Mott MacDonald Hong Kong Limited was commissioned. Mott MacDonald Hong Kong Limited accepts no responsibility for this document to any other party other than the person by whom it was commissioned.