



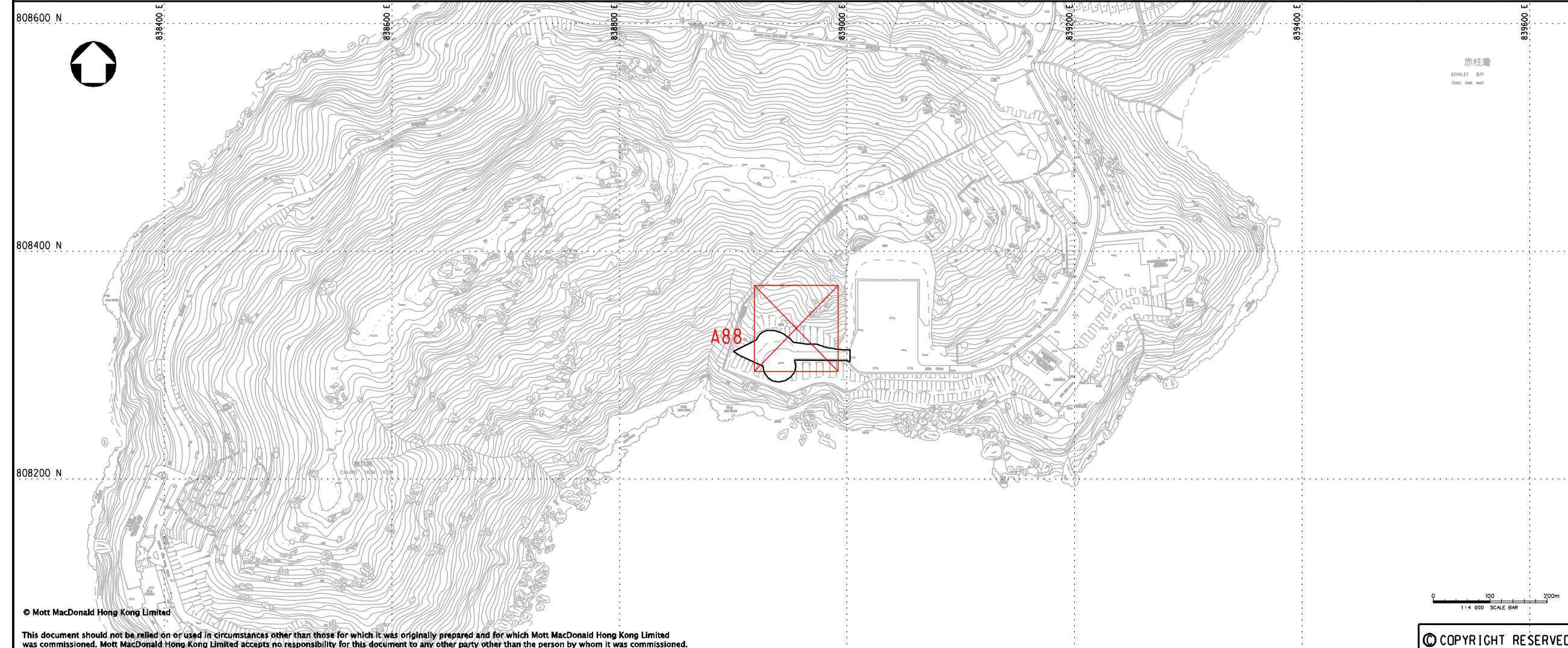


KEY PLAN

- LEGEND:**
-  EMISSION SOURCE ARISING FROM THE PROJECT
 -  EMISSION SOURCE ARISING FROM EPIW (CONCURRENT PROJECTS)
 -  P3 POINT SOURCE ARISING FROM THE PROJECT
 -  P7 POINT SOURCE ARISING FROM THE CONCURRENT PROJECT



| P3 | JUL 10 | MING | ISSUE TO MTRC & EPD | FY | AFK |
|-----|--------|-------|---------------------|-------|-------|
| P2 | MAY 10 | MING | ISSUE TO MTRC & EPD | FY | AFK |
| P1 | DEC 09 | MING | ISSUE TO MTRC & EPD | FY | AFK |
| Rev | Date | Drawn | Description | Ch'kd | App'd |

Client



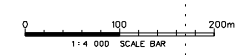
Project
CONSULTANCY AGREEMENT NO. NEX/2301
SOUTH ISLAND LINE (EAST)
ENVIRONMENTAL IMPACT ASSESSMENT

Title
LOCATION OF POTENTIAL DUST EMISSION SOURCES AT CHUNG HOM SHAN MAGAZINE SITE AND TELEGRAPH BAY BARGING POINT (TIER 1)

| | | | |
|----------|------|--------------|-----|
| Designed | EH | Eng.Chk. | FY |
| Drawn | MING | Coordination | FY |
| Dwg.Chk. | EH | Approved | AFK |

| | | |
|-----------|--|--------|
| Scale | Project | Status |
| 1:4000@A3 | 248137 | PRE |
| CAD File | J:\248137\REPORT\ENV\EIA_000223\CH01\FIG_10-16.dgn | |

Drawing No. **FIGURE 10.16** Rev **P3**



© COPYRIGHT RESERVED