





KEY PLAN

LEGEND:

-  PROPOSED SIL(E) ALIGNMENT
-  PROPOSED WORKS SITE (GROUND LEVEL AND UNDERGROUND)
-  PROPOSED WORKS AREA (GROUND LEVEL)
-  AIR SENSITIVE RECEIVER

P5	JUL 10	MM	ISSUE TO MTRC & EPD	FY	AFK
P4	JUN 10	MM	ISSUE TO MTRC & EPD	FY	AFK
P3	MAY 10	MM	ISSUE TO MTRC & EPD	FY	AFK
P2	DEC 09	MM	ISSUE TO MTRC & EPD	FY	AFK
P1	NOV 09	MM	ISSUE TO MTRC & EPD	EH	AFK
Rev	Date	Drawn	Description	Ch'kd/App'd	

Client



20/F Two Landmark East
100 How Ming Street
Kwan Tong, Kowloon
Hong Kong
T +852 2828 5757
F +852 2827 1823
www.mottmac.com.hk

Project

**CONSULTANCY AGREEMENT NO. NEX/2301
SOUTH ISLAND LINE (EAST)
ENVIRONMENTAL IMPACT ASSESSMENT**

Title

**CUMULATIVE RESULT-
CONTOURS OF TIER 2 HOURLY TSP
CONCENTRATION ($\mu\text{g}/\text{m}^3$) AT 1.5m ABOVE GROUND
DURING CONSTRUCTION PHASE (INCLUDE
BACKGROUND CONCENTRATION = $73.2\text{g}/\text{m}^3$,
AQO= $500\mu\text{g}/\text{m}^3$)-WONG CHUK HANG FOR ASR-WCH14**

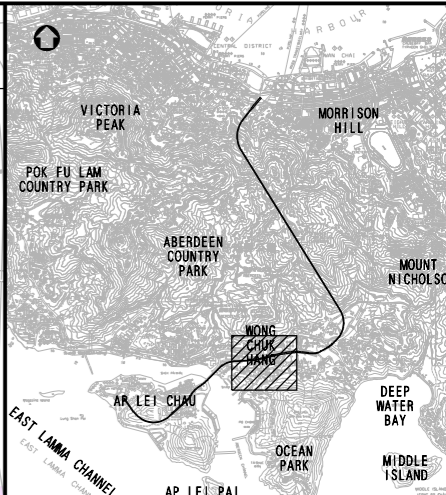
Designed	EH	Eng.Chk.	FY
Drawn	MING	Coordination	FY
Dwg.Chk.	EH	Approved	AFK

Scale	Project	Status
1:2500@A3	248137	PRE
Drawing No.	CAD File	Rev
	\\248137\rsport1\env\elo_002231\ch10\F16_0-29.dgn	

COPYRIGHT RESERVED

FIGURE 10.29

P5



KEY PLAN

LEGEND:

- PROPOSED SIL(E) ALIGNMENT
- PROPOSED WORKS SITE (GROUND LEVEL AND UNDERGROUND)
- PROPOSED WORKS AREA (GROUND LEVEL)
- × AIR SENSITIVE RECEIVER

P4	MAY 10	MM	ISSUE TO MTRC & EPD	FY	AFK
P3	MAY 10	MM	ISSUE TO MTRC & EPD	FY	AFK
P2	DEC 09	MM	ISSUE TO MTRC & EPD	FY	AFK
P1	NOV 09	MING	ISSUE TO MTRC & EPD	EH	AFK
Rev	Date	Drawn	Description	Chk'd	App'd

Client

20/F Two Landmark East
100 How Ming Street
Kowloon Tong, Kowloon
Hong Kong
T +852 2828 5757
F +852 2827 1823
W www.mottmac.com.hk

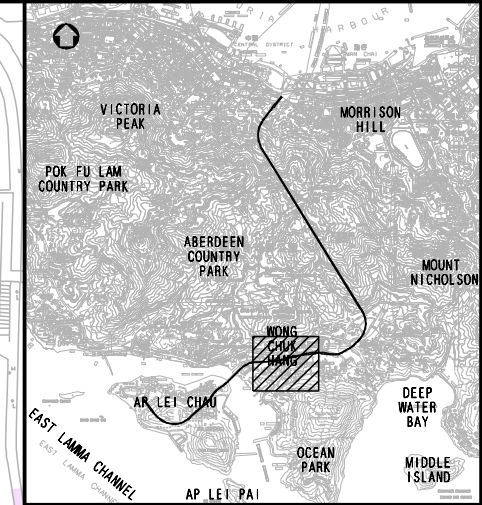
Project

CONSULTANCY AGREEMENT NO. NEX/2301
SOUTH ISLAND LINE (EAST)
ENVIRONMENTAL IMPACT ASSESSMENT

Title

**CUMULATIVE RESULT-
CONTOURS OF TIER 2 HOURLY TSP
CONCENTRATION ($\mu\text{g}/\text{m}^3$) AT 1.5m ABOVE G/F
DURING CONSTRUCTION PHASE (INCLUDE
BACKGROUND CONCENTRATION = $73.2\text{g } \mu\text{g}/\text{m}^3$,
A00=500 $\mu\text{g}/\text{m}^3$)-WONG CHUK HANG FOR ASR-WCH2**

Designed	EH	Eng.Chk	FY
Drawn	MING	Coordination	FY
Dwg.Chk	EH	Approved	AFK
Scale	1:2500@A3	Project	248137
		CAD File	AFK
Drawing No.	FIGURE 10.30	Status	PRE
		Rev	P4



KEY PLAN

LEGEND:

- PROPOSED SIL(E) ALIGNMENT
- PROPOSED WORKS SITE (GROUND LEVEL AND UNDERGROUND)
- PROPOSED WORKS AREA (GROUND LEVEL)
- AIR SENSITIVE RECEIVER

P6	JUL 10	MM	ISSUE TO MTRC & EPD	FY	AFK
P5	MAY 10	MING	ISSUE TO MTRC & EPD	FY	AFK
P4	DEC 09	MING	ISSUE TO MTRC & EPD	FY	AFK
P3	NOV 09	MING	ISSUE TO MTRC & EPD	EH	AFK
P2	SEP 09	MING	ISSUE TO MTRC	EH	AFK
P1	APR 09	MING	ISSUE TO MTRC	EH	AFK
Rev	Date	Drawn	Description		Ch'kd/App'd



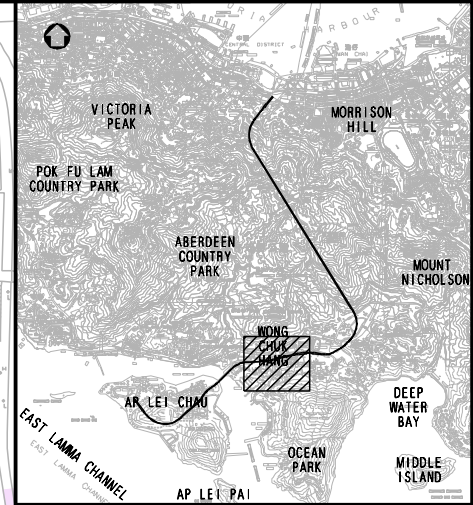
Project
CONSULTANCY AGREEMENT NO. NEX/2301
SOUTH ISLAND LINE (EAST)
ENVIRONMENTAL IMPACT ASSESSMENT

Title
CUMULATIVE RESULT - CONTOURS OF TIER 2 HOURLY TSP CONCENTRATION ($\mu\text{g}/\text{m}^3$) AT 1.5m ABOVE G/F DURING CONSTRUCTION PHASE (INCLUDE BACKGROUND CONCENTRATION = $73.2\mu\text{g}/\text{m}^3$, AOD = $500\mu\text{g}/\text{m}^3$) - WONG CHUK HANG FOR ASR-WCH3, WCH16 & WCH17

Designed	EH	Eng.Chk.	FY
Drawn	MING	Coordination	FY
Dwg.Chk.	EH	Approved	AFK
Scale	1:2500@A3	Project	248137
Project	CAD File	Status	PRE
Drawing No.		Rev	P6



© COPYRIGHT RESERVED



KEY PLAN

- LEGEND:**
- PROPOSED SILT/EI ALIGNMENT
 - PROPOSED WORKS SITE (GROUND LEVEL AND UNDERGROUND)
 - PROPOSED WORKS AREA (GROUND LEVEL)
 - AIR SENSITIVE RECEIVER

P3	JUL 10	MM	ISSUE TO MTRC & EPD	FY	AFK
P2	MAY 10	MM	ISSUE TO MTRC & EPD	FY	AFK
P1	DEC 09	MM	ISSUE TO MTRC & EPD	FY	AFK
Rev	Date	Drawn	Description	Ch'kd/App'd	

Client



Project

**CONSULTANCY AGREEMENT NO. NEX/2301
SOUTH ISLAND LINE (EAST)
ENVIRONMENTAL IMPACT ASSESSMENT**

Title

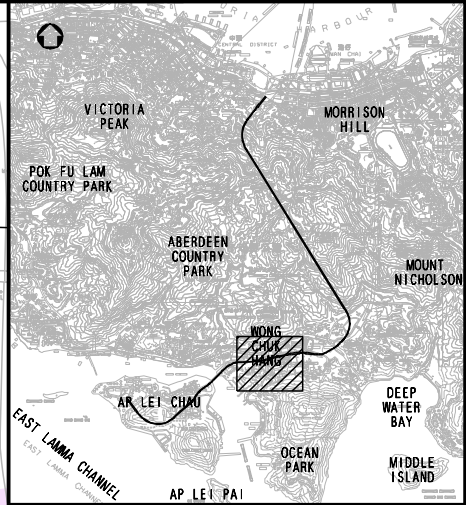
**CUMULATIVE RESULT -
CONTOURS OF TIER 2 HOURLY TSP
CONCENTRATION ($\mu\text{g}/\text{m}^3$) AT 1.5m ABOVE G/F
DURING CONSTRUCTION PHASE (INCLUDE
BACKGROUND CONCENTRATION= $73.2\mu\text{g}/\text{m}^3$ A00=500 $\mu\text{g}/\text{m}^3$)
- WONG CHUK HANG FOR ASR-WCH5 & WCH18**

Designed	EH	Eng.Chk.	FY
Drawn	MING	Coordination	FY
Dwg.Chk.	EH	Approved	AFK
Scale	Project	248137	Status
1:2500@A3	CAD File	I:\248137\report\env\velo\1002231\ch10\F16-0-32.dgn	PRE
Drawing No.			Rev

COPYRIGHT RESERVED

FIGURE 10.32

P3



KEY PLAN

- LEGEND:**
- PROPOSED SIL(E) ALIGNMENT
 - PROPOSED WORKS SITE (GROUND LEVEL AND UNDERGROUND)
 - PROPOSED WORKS AREA (GROUND LEVEL)
 - AIR SENSITIVE RECEIVER

P3	JUL 10	MM	ISSUE TO MTRC & EPD	FY	AFK
P2	MAY 10	MM	ISSUE TO MTRC & EPD	FY	AFK
P1	DEC 09	AL	ISSUE TO MTRC & EPD	FY	AFK
Rev	Date	Drawn	Description	Ch'kd/App'd	

Client




20/F Two Landmark East
100 How Ming Street
Kwan Tong, Kowloon
Hong Kong
T +852 2828 5757
F +852 2827 1823
www.mottmac.com.hk

Project
CONSULTANCY AGREEMENT NO. NEX/2301
SOUTH ISLAND LINE (EAST)
ENVIRONMENTAL IMPACT ASSESSMENT

Title
**CUMULATIVE RESULT-
CONTOURS OF TIER 2 HOURLY TSP
CONCENTRATION ($\mu\text{g}/\text{m}^3$) AT 1.5m ABOVE G/F
DURING CONSTRUCTION PHASE (INCLUDE
BACKGROUND CONCENTRATION= $73.2\mu\text{g}/\text{m}^3$ A00= $500\mu\text{g}/\text{m}^3$)
- WONG CHUK HANG FOR ASR-WCH6**

Designed	EH	Eng.Chk.	FY
Drawn	MING	Coordination	FY
Dwg.Chk.	EH	Approved	AFK
Scale	Project	Status	
1:2500@A3	248137	PRE	
Drawing No.	CAD File	Rev	
	\\1248137\rsport1\env\velo\1002231\ch10\F16	0-33.dgn	

