

KEY PLAN

LEGEND:

- PROPOSED SIL(E) ALIGNMENT
- PROPOSED WORKS SITE (GROUND LEVEL AND UNDERGROUND)
- PROPOSED WORKS SITE (UNDERGROUND)
- PROPOSED WORKS AREA (GROUND LEVEL)
- AIR SENSITIVE RECEIVER

P4	JUL 10	MM	ISSUE TO MTRC & EPD	FY	AFK
P3	JUN 10	MM	ISSUE TO MTRC & EPD	FY	AFK
P2	MAY 10	MM	ISSUE TO MTRC & EPD	FY	AFK
P1	DEC 09	MM	ISSUE TO MTRC & EPD	FY	AFK
Rev	Date	Drawn	Description		Ch'kd/App'd

Client

20/F Two Landmark East
100 How Ming Street
Kwan Tong, Kowloon
Hong Kong
T +852 2828 5757
F +852 2827 1823
www.mottmac.com.hk

Project

CONSULTANCY AGREEMENT NO. NEX/2301
SOUTH ISLAND LINE (EAST)
ENVIRONMENTAL IMPACT ASSESSMENT

Title

**CUMULATIVE RESULT-
CONTOURS OF TIER 1 DAILY TSP
CONCENTRATION ($\mu\text{g}/\text{m}^3$) AT 1.5m ABOVE GROUND
DURING CONSTRUCTION PHASE (INCLUDE
BACKGROUND CONCENTRATION = 77.4m^3 AOD= $260\mu\text{g}/\text{m}^3$)**
- ADMIRALTY

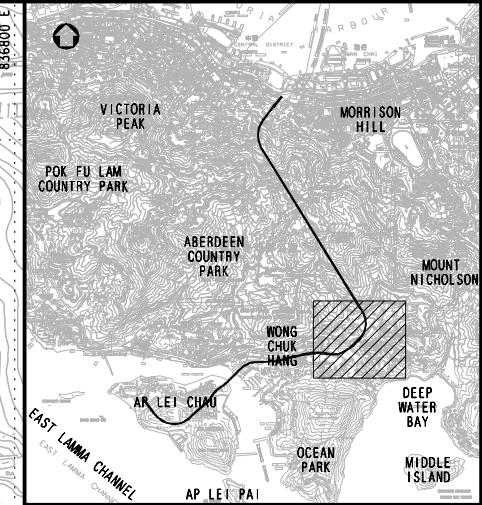
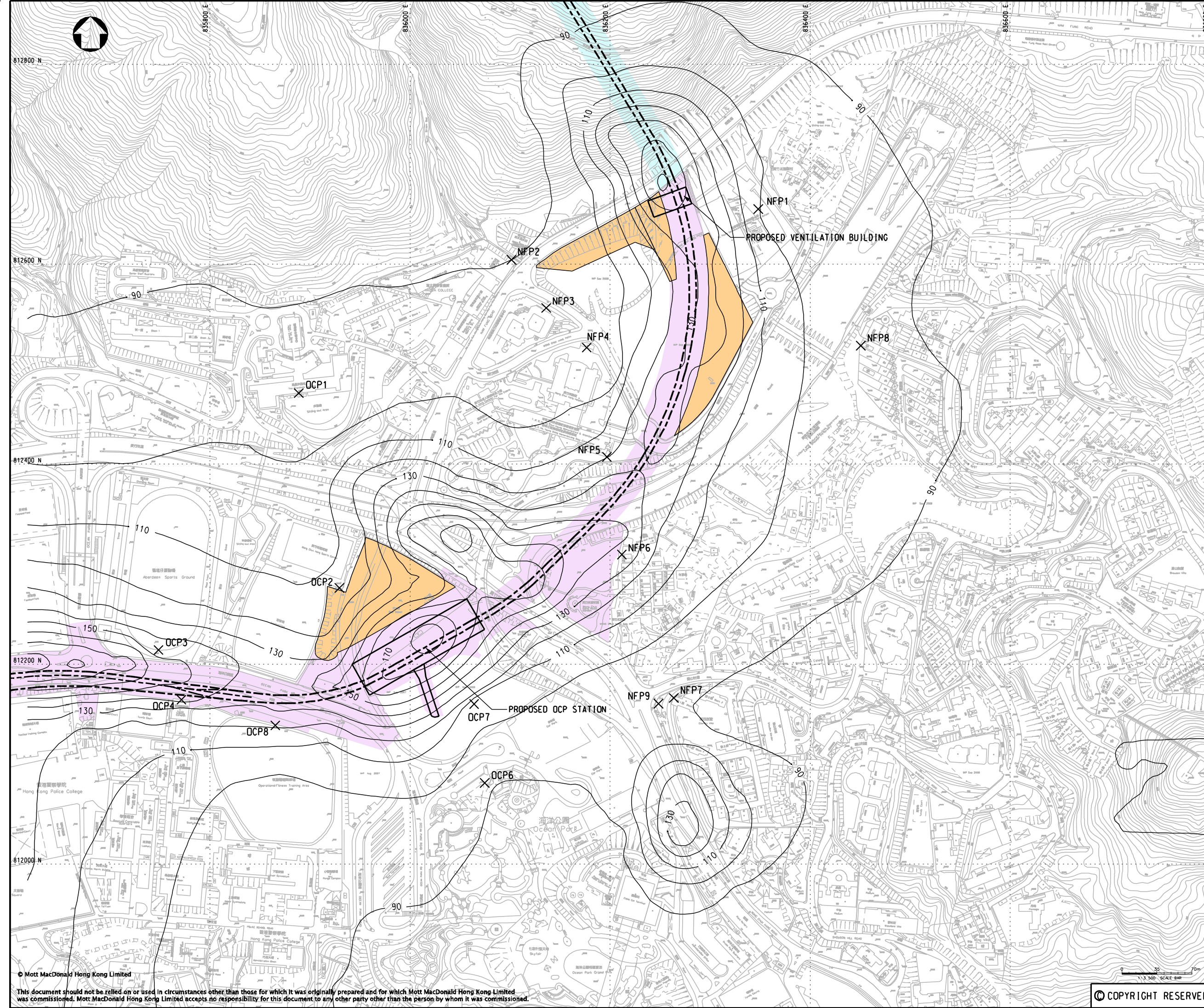
Designed	BL	Eng.Chk.	FY
Drawn	MING	Coordination	FY
Dwg.Chk.	BL	Approved	AFK

Scale	Project	Status
1:3500@A3	248137	PRE
Drawing No.	CAD File	Rev
	\\1248137\rsport\env\velo\1002231\ch10\F16	0-34.dgn

© COPYRIGHT RESERVED

FIGURE 10.34

P4



KEY PLAN

LEGEND:

- PROPOSED SIL(E) ALIGNMENT
- PROPOSED WORKS SITE (GROUND LEVEL AND UNDERGROUND)
- PROPOSED WORKS SITE (UNDERGROUND)
- PROPOSED WORKS AREA (GROUND LEVEL)
- AIR SENSITIVE RECEIVER

P4	JUL 10	MM	ISSUE TO MTRC & EPD	FY	AFK
P3	MAY 10	MM	ISSUE TO MTRC & EPD	FY	AFK
P2	DEC 09	MM	ISSUE TO MTRC & EPD	FY	AFK
P1	NOV 09	YC	ISSUE TO MTRC & EPD	EH	AFK
Rev	Date	Drawn	Description	Ch'kd/App'd	

Client

20/F Two Landmark East
100 How Ming Street
Kowloon, Kowloon
Hong Kong
T +852 2828 5757
F +852 2827 1823
W www.mottmac.com.hk

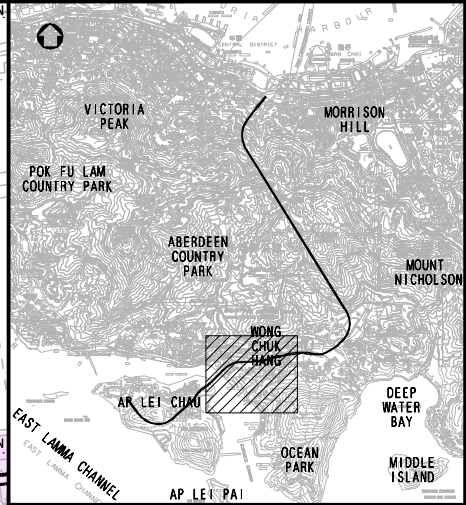
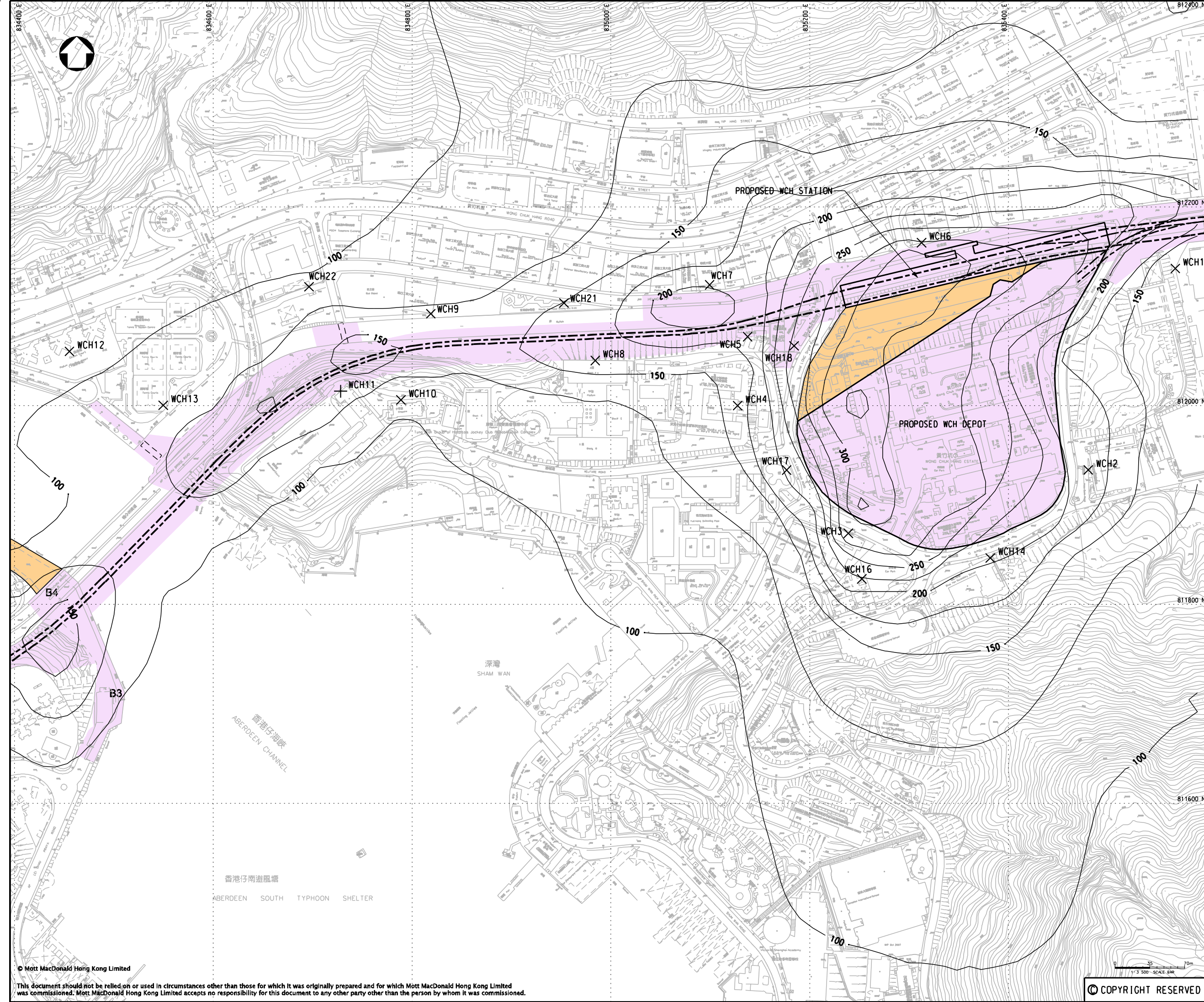
Project

CONSULTANCY AGREEMENT NO. NEX/2301
SOUTH ISLAND LINE (EAST)
ENVIRONMENTAL IMPACT ASSESSMENT

Title

**CUMULATIVE RESULT-
CONTOURS OF TIER 1 DAILY TSP CONCENTRATION
(µg/m³) AT 1.5m ABOVE GROUND DURING
CONSTRUCTION PHASE (INCLUDE BACKGROUND
CONCENTRATION = 73.2µg/m³, AOD = 260µg/m³)
- NAM FUNG PORTAL AND OCEAN PARK**

Designed	EH	Eng.Chk.	FY
Drawn	MING	Coordination	FY
Dwg.Chk.	EH	Approved	AFK
Scale	1:3500@A3	Project	248137
Project	CAD File	Status	PRE
Drawing No.	FIGURE 10.35	Rev	P4



KEY PLAN

LEGEND:

- PROPOSED SIL(E) ALIGNMENT
- PROPOSED WORKS SITE (GROUND LEVEL AND UNDERGROUND)
- PROPOSED WORKS AREA (GROUND LEVEL)
- X AIR SENSITIVE RECEIVER

P4	JUL 10	MM	ISSUE TO MTRC & EPD	FY	AFK
P3	MAY 10	MM	ISSUE TO MTRC & EPD	FY	AFK
P2	DEC 09	MM	ISSUE TO MTRC & EPD	FY	AFK
P1	NOV 09	YC	ISSUE TO MTRC & EPD	EH	AFK
Rev	Date	Drawn	Description		Ch'kd/App'd

Client

20/F Two Landmark East
100 How Ming Street
Kwan Tong, Kowloon
Hong Kong
T +852 2828 6767
F +852 2827 1823
W www.mottmac.com.hk

Project

**CONSULTANCY AGREEMENT NO. NEX/2301
SOUTH ISLAND LINE (EAST)
ENVIRONMENTAL IMPACT ASSESSMENT**

Title

CUMULATIVE RESULT - CONTOURS OF TIER 1 DAILY TSP CONCENTRATION ($\mu\text{g}/\text{m}^3$) AT 1.5m ABOVE GROUND DURING CONSTRUCTION PHASE (INCLUDE BACKGROUND CONCENTRATION = $73.2\mu\text{g}/\text{m}^3$, AOD = $260\mu\text{g}/\text{m}^3$) - WONG CHUK HANG

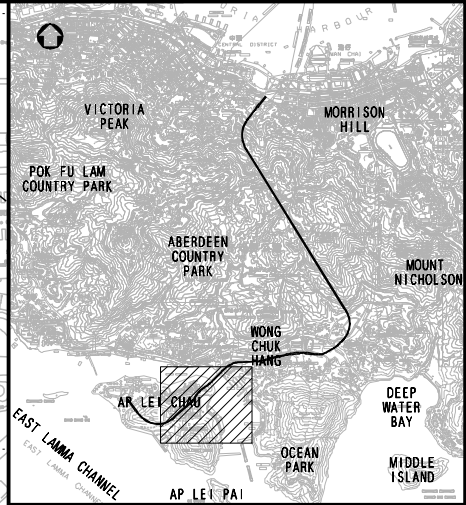
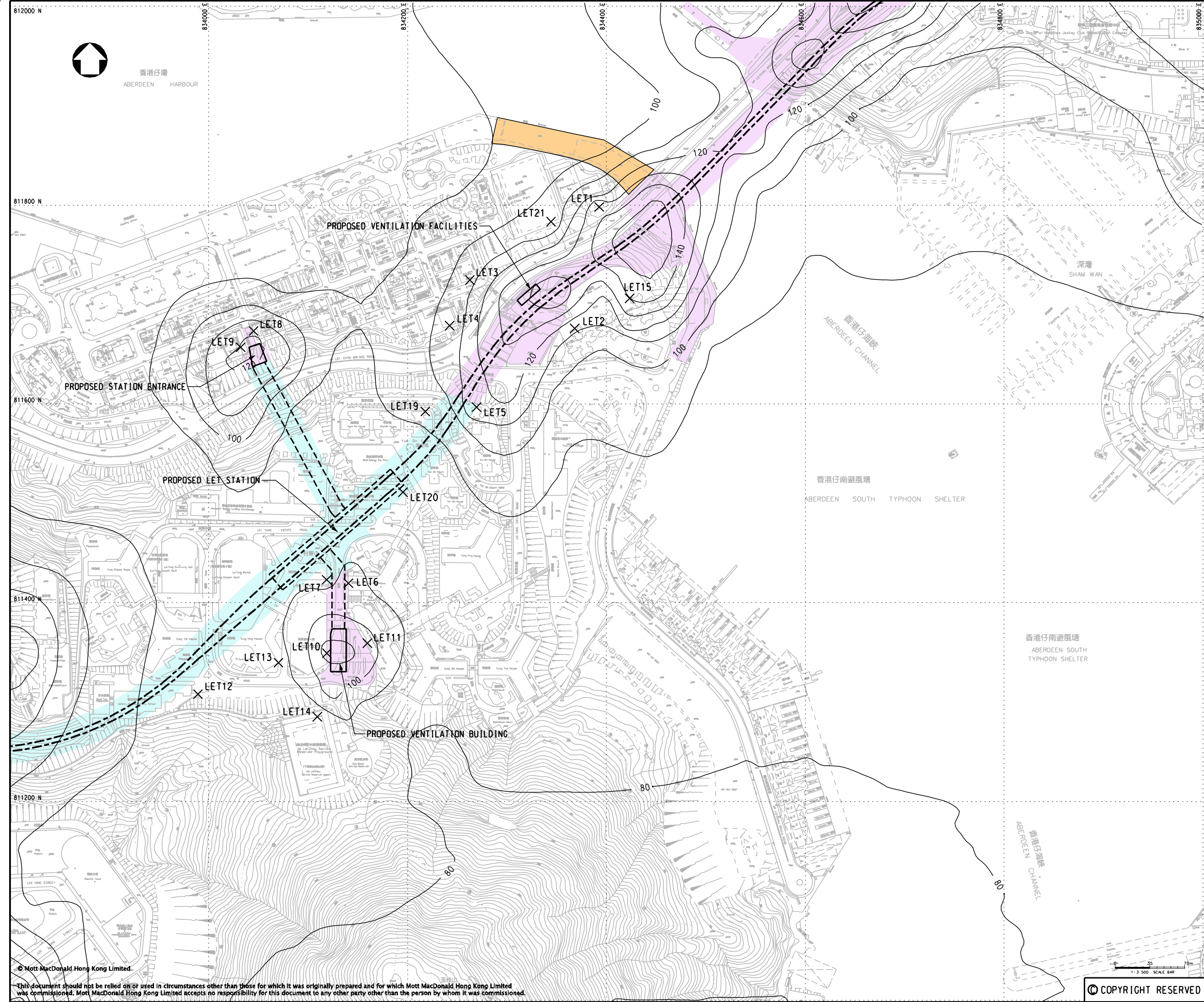
Designed	EH	Eng.Chk.	FY
Drawn	MING	Coordination	FY
Dwg.Chk.	EH	Approved	AFK

Scale	Project	Status
1:3500@A3	248137	PRE
Drawing No.	CAD File	Rev
	\\248137\rsport1\env\elo_0002231\ch01\F16_0-36.dgn	

© COPYRIGHT RESERVED

FIGURE 10.36

P4



KEY PLAN

LEGEND:

- PROPOSED SIL(E) ALIGNMENT
- PROPOSED WORKS SITE (GROUND LEVEL AND UNDERGROUND)
- PROPOSED WORKS SITE (UNDERGROUND)
- PROPOSED WORKS AREA (GROUND LEVEL)
- × AIR SENSITIVE RECEIVER

P4	JUL 10	MM	ISSUE TO MTRC & EPD	FY	AFK
P3	MAY 10	MM	ISSUE TO MTRC & EPD	FY	AFK
P2	DEC 09	MM	ISSUE TO MTRC & EPD	FY	AFK
P1	NOV 09	YC	ISSUE TO MTRC & EPD	EH	AFK
Rev	Date	Drawn	Description	Ch'kd/App'd	

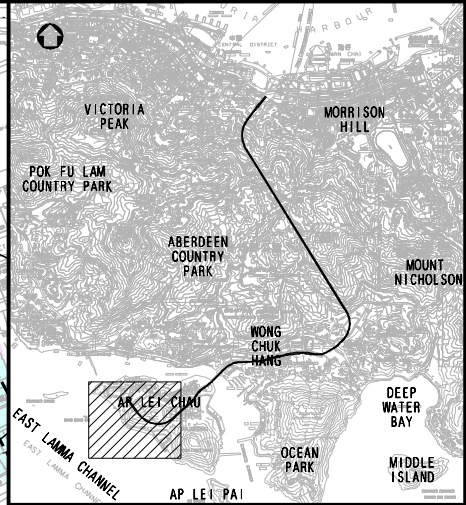
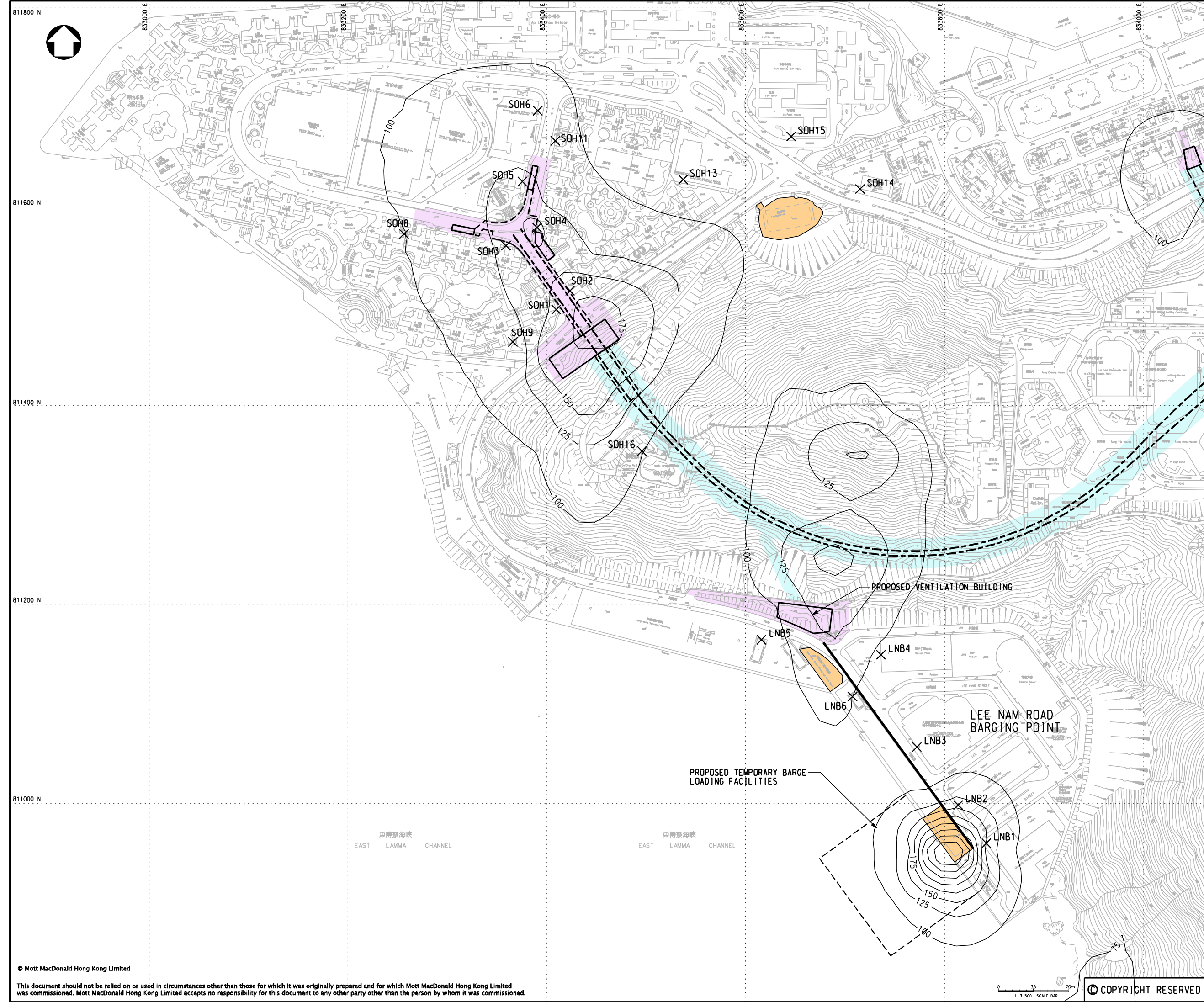
Client

20/F Two Landmark East
100 How Ming Street
Kwan Tong, Kowloon
Hong Kong
T +852 2828 6767
F +852 2827 1823
W www.mottmac.com.hk

Project
**CONSULTANCY AGREEMENT NO. NEX/2301
SOUTH ISLAND LINE (EAST)
ENVIRONMENTAL IMPACT ASSESSMENT**

Title
**CUMULATIVE RESULT-
CONTOURS OF TIER 1 DAILY TSP
CONCENTRATION ($\mu\text{g}/\text{m}^3$) AT 1.5m ABOVE G/F
DURING CONSTRUCTION PHASE (INCLUDE
BACKGROUND CONCENTRATION = $73.2\mu\text{g}/\text{m}^3$,
AOD= $260\mu\text{g}/\text{m}^3$)-LEI TUNG**

Designed	EH	Eng.Chk.	FY
Drawn	YC	Coordination	FY
Dwg.Chk.	EH	Approved	AFK
Scale	Project	Status	
1:3500@A3	248137	PRE	
Drawing No.		Rev	
FIGURE 10.37		P4	



KEY PLAN

LEGEND:

- PROPOSED SIL(E) ALIGNMENT
- PROPOSED TEMPORARY OVERHEAD CONVEYANCE SYSTEM
- PROPOSED WORKS SITE (GROUND LEVEL AND UNDERGROUND)
- PROPOSED WORKS SITE (UNDERGROUND)
- PROPOSED WORKS AREA (GROUND LEVEL)
- × AIR SENSITIVE RECEIVER

P4	JUL 10	MM	ISSUE TO MTRC & EPD	FY	AFK
P3	MAY 10	MM	ISSUE TO MTRC & EPD	FY	AFK
P2	DEC 09	MM	ISSUE TO MTRC & EPD	FY	AFK
P1	NOV 09	MM	ISSUE TO MTRC & EPD	EH	AFK

Rev	Date	Drawn	Description	Ch'kd	App'd



Project
**CONSULTANCY AGREEMENT NO. NEX/2301
SOUTH ISLAND LINE (EAST)
ENVIRONMENTAL IMPACT ASSESSMENT**

Title
**CUMULATIVE RESULT-
CONTOURS OF TIER 1 DAILY TSP
CONCENTRATION ($\mu\text{g}/\text{m}^3$) AT 1.5m ABOVE G/F
DURING CONSTRUCTION PHASE (INCLUDE
BACKGROUND CONCENTRATION= $73.2\mu\text{g}/\text{m}^3$, AOD= $260\mu\text{g}/\text{m}^3$)
- SOUTH HORIZONS AND LEE NAM BARGING POINT**

Designed	EH	Eng.Chk.	FY
Drawn	MING	Coordination	FY
Dwg.Chk.	EH	Approved	AFK

Scale: 1:3500@A3
Project: 248137
Status: PRE
Drawing No.: 10-38.dgn
Rev: P4



830800 E

831000 E

831200 E

831400 E

831600 E

831800 E

832000 E

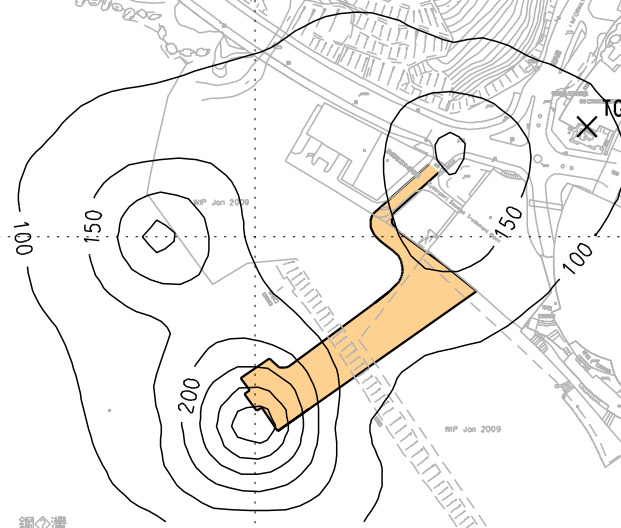
813800 N

813600 N

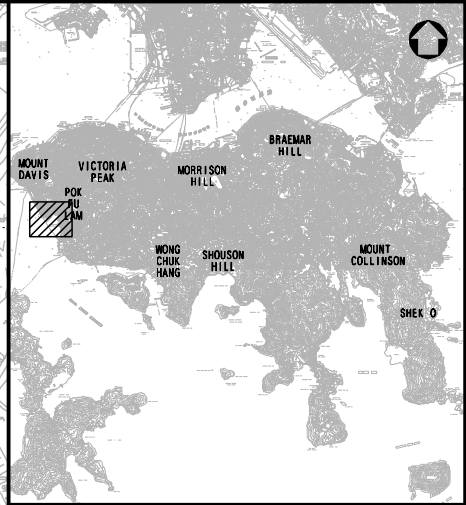
813400 N

813200 N

813000 N





網咯灣 TELEGRAPH BAY



KEY PLAN

LEGEND:

-  PROPOSED WORKS AREA (GROUND LEVEL)
-  AIR SENSITIVE RECEIVER

Rev	Date	Drawn	Description	Ch'kd	App'd
P5	JUL 10	MM	ISSUE TO MTRC & EPD	FY	AFK
P4	JUN 10	MM	ISSUE TO MTRC & EPD	FY	AFK
P3	MAY 10	MM	ISSUE TO MTRC & EPD	FY	AFK
P2	DEC 09	MM	ISSUE TO MTRC & EPD	FY	AFK
P1	NOV 09	AL	ISSUE TO MTRC & EPD	EH	AFK

Client



20/F Two Landmark East
100 How Ming Street
Kwan Tong, Kowloon
Hong Kong
T +852 2828 5757
F +852 2827 1823
www.mottmac.com.hk

Project

**CONSULTANCY AGREEMENT NO. NEX/2301
SOUTH ISLAND LINE (EAST)
ENVIRONMENTAL IMPACT ASSESSMENT**

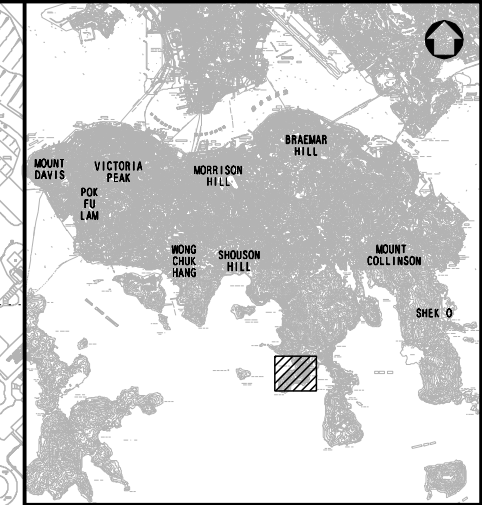
Title
**CUMULATIVE RESULT-
CONTOURS OF TIER 1 DAILY TSP
CONCENTRATION ($\mu\text{g}/\text{m}^3$) AT 1.5m ABOVE G/F
DURING CONSTRUCTION PHASE (INCLUDE
BACKGROUND CONCENTRATION = $73.2\mu\text{g}/\text{m}^3$,
AQD = $260\mu\text{g}/\text{m}^3$) - TELEGRAPH BAY**

Designed	EH	Eng.Chk.	FY
Drawn	MING	Coordination	FY
Dwg.Chk.	EH	Approved	AFK

Scale	Project	Status
1:4000@A3	248137	PRE

Drawing No.	Figure	Rev
	10.39	P5

© COPYRIGHT RESERVED



KEY PLAN

- LEGEND:**
- PROPOSED WORKS AREA (GROUND LEVEL)
 - ✕ AIR SENSITIVE RECEIVER

P4	JUL 10	MM	ISSUE TO MTRC & EPD	FY	AFK
P3	MAY 10	MM	ISSUE TO MTRC & EPD	FY	AFK
P2	DEC 09	MM	ISSUE TO MTRC & EPD	FY	AFK
P1	NOV 09	MING	ISSUE TO MTRC & EPD	EH	AFK
Rev	Date	Drawn	Description	Ch'kd/App'd	

Client



20/F Two Landmark East
100 How Ming Street
Kwan Tong, Kowloon
Hong Kong
T +852 2828 5757
F +852 2827 1823
W www.mottmac.com.hk

Project

**CONSULTANCY AGREEMENT NO. NEX/2301
SOUTH ISLAND LINE (EAST)
ENVIRONMENTAL IMPACT ASSESSMENT**

Title
**CUMULATIVE RESULT-
CONTOURS OF TIER 1 DAILY TSP
CONCENTRATION ($\mu\text{g}/\text{m}^3$) AT 1.5m ABOVE GROUND
DURING CONSTRUCTION PHASE (INCLUDE
BACKGROUND CONCENTRATION = $73.2\mu\text{g}/\text{m}^3$,
AQO = $260\mu\text{g}/\text{m}^3$) - CHUNG HOM SHAN**

Designed	EH	Eng.Chk.	FY
Drawn	MING	Coordination	FY
Dwg.Chk.	EH	Approved	AFK

Scale	Project	Status
1:4000@A3	248137	PRE
Drawing No.		Rev
FIGURE 10.40		P4

© COPYRIGHT RESERVED

