










**Legend**

-  Proposed SIL(E) Alignment
-  100M Study Boundary for Landscape Impact Assessment
-  Proposed SIL(E) Station
-  Boundary between LCAs
-  Proposed Works Site (Ground Level and Underground)
-  Proposed Works Site (Underground)
-  Proposed Works Area (Ground Level)

- LCA1 Admiralty Commercial Landscape
- LCA2 Hong Kong Park Recreational Landscape
- LCA3 Mid-Level Upland Landscape
- LCA4 Aberdeen Country Park Landscape
- LCA5 Shouson Hill Low-rise Residential Landscape
- LCA6 Wong Chuk Hang Industrial and Institutional Landscape
- LCA7 Nam Long Shan Maritime and Recreational Landscape
- LCA8 Aberdeen Waterfront Landscape
- LCA9 Ap Lei Chau Island Landscape
- LCA10 Chung Hom Kok Utility Facilities Landscape
- LCA11 Telegraph Bay Institutional Landscape
- LCA12 Wah Kwai Utilities Landscape

Landscape Impact		Admiralty Commercial Landscape	
		Construction	Operation
Unmitigated	Moderate Adverse	Beneficial Adverse	
	Slight Adverse	Negligible (Year 10)	
Mitigated			

Rev	Date	Drawn/Description	Chk'd/App'd
-----	------	-------------------	-------------



Project  
**CONSULTANCY AGREEMENT NO. NEX/2301**  
**SOUTH ISLAND LINE (EAST)**  
**ENVIRONMENTAL IMPACT ASSESSMENT**

Title  
**Landscape Character Areas and Impacts**  
**Sheet 5 of 6**

Designed		Eng.Chk.		
Drawn	EIK	06/10	Coordination	
Dwg.Chk.	ELK	06/10	Approved	CJF 06/10
Scale	As Shown	Project	CAD File	Status
Drawing No.	Figure 6.3.5			Rev



LCA11

Telegraph Bay Institutional Landscape	
Construction	Operation
Unmitigated	Slight Adverse
Mitigated	Negligible (Year 10)



© COPYRIGHT RESERVED

