










Chung Hom Kok Facilities Utility Landscape	
Construction	Operation
Unmitigated Slight Adverse	Slight Adverse
Mitigated Negligible	Negligible (Year 10)

**Legend**

-  Proposed SIL(E) Alignment
-  100M Study Boundary for Landscape Impact Assessment
-  Proposed SIL(E) Station
-  Boundary between LCAs
-  Proposed Works Site (Ground Level and Underground)
-  Proposed Works Site (Underground)
-  Proposed Works Area (Ground Level)

- LCA1 Admiralty Commercial Landscape
- LCA2 Hong Kong Park Recreational Landscape
- LCA3 Mid-Level Upland Landscape
- LCA4 Aberdeen Country Park Landscape
- LCA5 Shouson Hill Low-rise Residential Landscape
- LCA6 Wong Chuk Hang Industrial and Institutional Landscape
- LCA7 Nam Long Shan Maritime and Recreational Landscape
- LCA8 Aberdeen Waterfront Landscape
- LCA9 Ap Lei Chau Island Landscape
- LCA10 Chung Hom Kok Utility Facilities Landscape
- LCA11 Telegraph Bay Institutional Landscape
- LCA12 Wah Kwai Utilities Landscape

Landscape Impact	Admiralty Commercial Landscape	
	Construction	Operation
Unmitigated	Moderate Adverse	Beneficial Adverse
Mitigated	Slight Adverse	Negligible (Year 10)

Rev	Date	Drawn	Description	Ch'kd	App'd
Client					



**Project**  
 CONSULTANCY AGREEMENT NO. NEX/2301  
 SOUTH ISLAND LINE (EAST)  
 ENVIRONMENTAL IMPACT ASSESSMENT

**Title**  
 Landscape Character Areas and Impacts  
 Sheet 6 of 6

Designed		Eng.Chk.			
Drawn	EIK	06/10	Coordination		
Dwg.Chk.	ELK	06/10	Approved	CJF	06/10
Scale	As Shown	Project	CAD File	Status	
Drawing No.	Figure 6.3.6				Rev

© COPYRIGHT RESERVED

