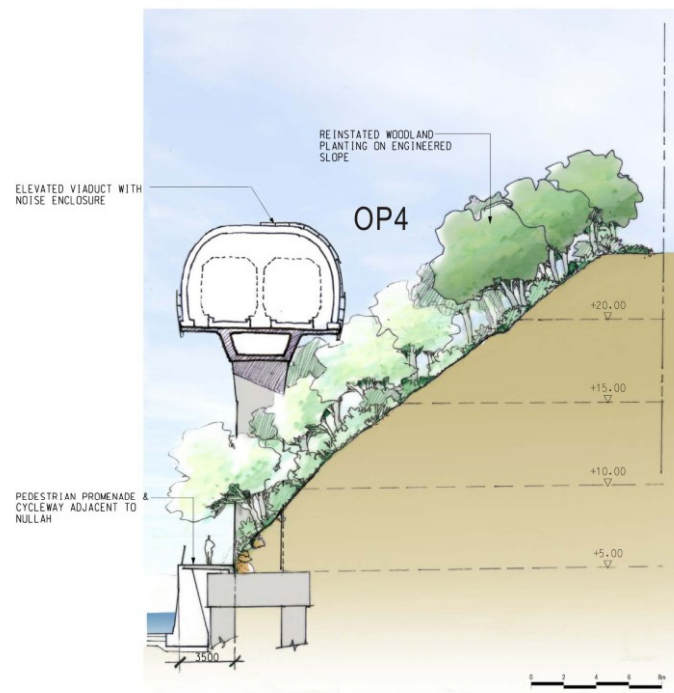
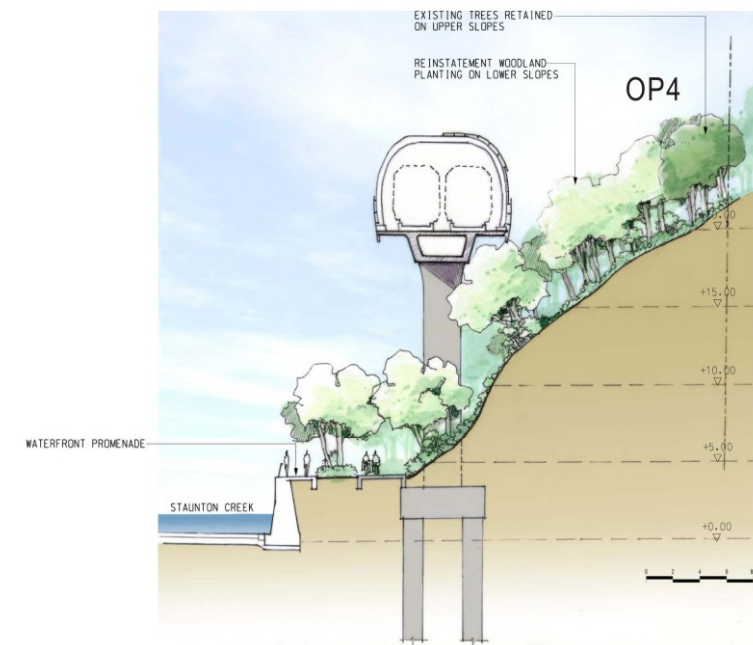


B STAUNTON CREEK CROSS-SECTION 2

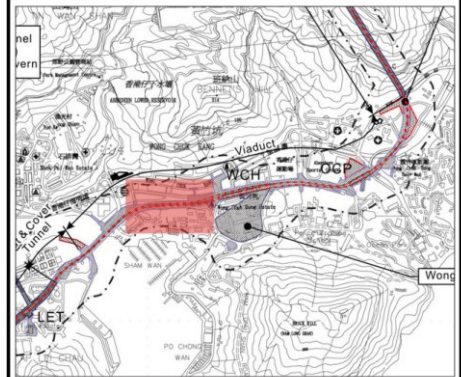


C STAUNTON CREEK CROSS-SECTION 1



D STAUNTON CREEK CROSS-SECTION 3

- CP1 Preservation of Existing Vegetation
- CP2 Works Area and Temporary Works Areas
- CP3 Mitigation Planting
- CP4 Transplantation of Existing Trees
- CP5 Coordination with Concurrent Projects
- OP1 Responsive Design of Engineering and Building Structures
- OP2 Roadside and Amenity Planting
- OP3 Compensatory Planting Proposals
- OP4 Treatment of Retaining Wall and Slopes
- OP5 Noise Mitigation Structures
- OP6 Design of Engineering Structures
- OP7 Reinstatement and Creation of Open Spaces and Gardens



KEY PLAN

Note: Conceptual landscape layouts provided by Detailed Design Consultants are indicative only and subject to change at detailed design stage and seeks for approval from relevant government departments.

Rev	Date	Drawn/Description	Ch'kd/App'd

Client



Mott MacDonald Hong Kong Ltd
7th Floor
West Wing Office Building
New World Centre
20 Salisbury Road
Tsim Sha Tsui, Kowloon
Hong Kong
Tel: 2828 5757
Fax: 2827 1825
Web: www.mottmac.com.hk

Project
CONSULTANCY AGREEMENT NO. NEX/2301
SOUTH ISLAND LINE (EAST)
ENVIRONMENTAL IMPACT ASSESSMENT

Recommended Landscape Mitigation Measures

Designed	Eng.Chk.	Coordination	Approved	Rev
Drawn	EIK	06/10	CJF	06/10
Dwg.Chk.	ELK	06/10	CJF	06/10
Scale	As Shown	Project	CAD File	Status

Drawing No.	Rev
Figure 6.9.14	-

Viaduct section from WCH Station to Aberdeen Channel Bridge

NAM FUNG PORTAL TO ABERDEEN CHANNEL BRIDGE
LANDSCAPE DESIGN

© Mott MacDonald Hong Kong Limited

This document should not be relied on or used in circumstances other than those for which it was originally prepared and for which Mott MacDonald Hong Kong Limited was commissioned. Mott MacDonald Hong Kong Limited accepts no responsibility for this document to any other party other than the person by whom it was commissioned.



© COPYRIGHT RESERVED