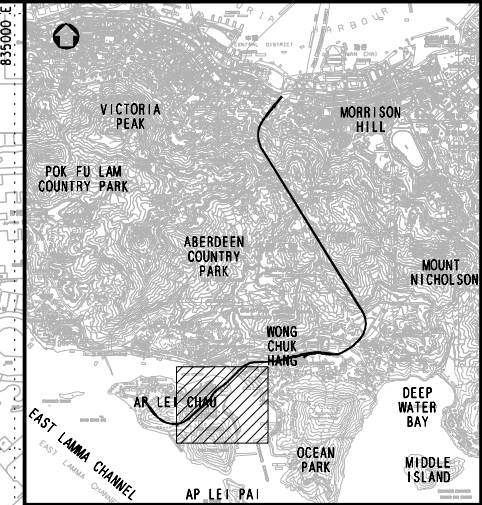








香港仔灣
ABERDEEN HARBOUR



KEY PLAN

LEGEND:

-  PROPOSED WORKS SITE (GROUND LEVEL AND UNDERGROUND)
-  PROPOSED WORKS SITE (UNDERGROUND)
-  PROPOSED WORKS AREA (GROUND LEVEL)
-  DUST MONITORING STATIONS

P4	AUG 10	MING	ISSUE TO MTRC & EPD	FY	AFK
P3	MAY 10	MING	ISSUE TO MTRC & EPD	FY	AFK
P2	DEC 09	MING	ISSUE TO MTRC & EPD	FY	AFK
P1	NOV 09	MING	ISSUE TO MTRC	BL	AFK
Rev	Date	Drawn	Description	Ch'k'd/App'd	

Client



20/F Two Landmark East
100 How Ming Street
Kwan Tong, Kowloon
Hong Kong
T +852 2828 6767
F +852 2827 1823
W www.mottmac.com.hk

Project

CONSULTANCY AGREEMENT NO. NEX/2301
SOUTH ISLAND LINE (EAST)
ENVIRONMENTAL IMPACT ASSESSMENT

Title

PROPOSED LOCATION OF CONSTRUCTION
AIR QUALITY MONITORING STATIONS

Designed	EH	Eng.Chk.	FY
Drawn	MING	Coordination	FY
Dwg.Chk.	EH	Approved	AFK

Scale	Project	Status
1:3500@A3	248137	PRE

Drawing No.	Figure	Rev
	9.1.3	P4

© COPYRIGHT RESERVED

© Mott MacDonald Hong Kong Limited
This document should not be relied on or used in circumstances other than those for which it was originally prepared and for which Mott MacDonald Hong Kong Limited was commissioned. Mott MacDonald Hong Kong Limited accepts no responsibility for this document to any other party other than the person by whom it was commissioned.