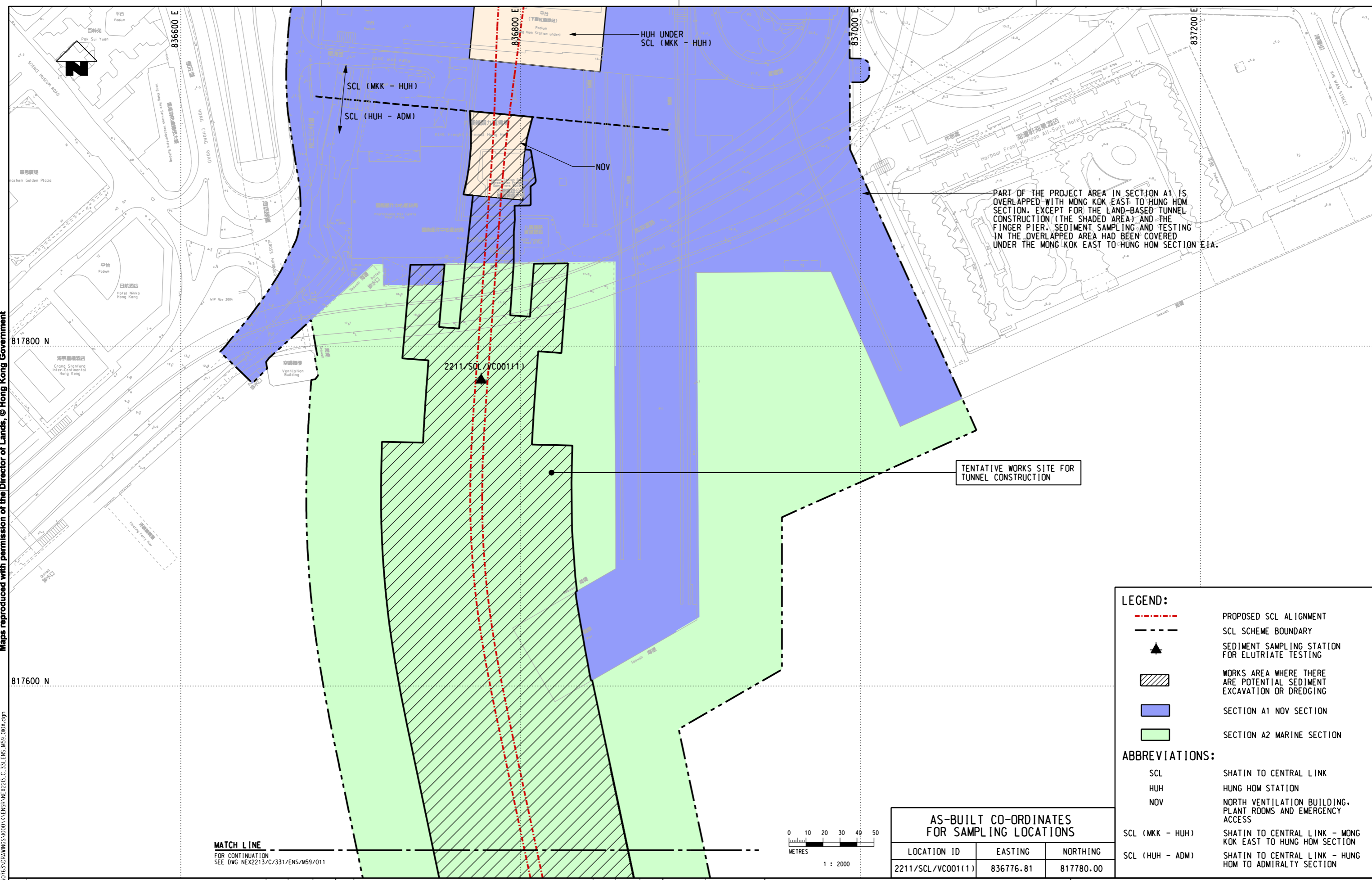


Maps reproduced with permission of the Director of Lands, © Hong Kong Government

PLOT DRY: R:\us\msb\NTR\PI\DRIVER\WINDOWS\X3\COL\010\010.dgn  
 MODELNAME: M59/010.dgn  
 FILENAME: M59/010.dgn



PART OF THE PROJECT AREA IN SECTION A1 IS OVERLAPPED WITH MONG KOK EAST TO HUNG HOM SECTION. EXCEPT FOR THE LAND-BASED TUNNEL CONSTRUCTION (THE SHADED AREA) AND THE FINGER PIER, SEDIMENT SAMPLING AND TESTING IN THE OVERLAPPED AREA HAD BEEN COVERED UNDER THE MONG KOK EAST TO HUNG HOM SECTION EIA.

TENTATIVE WORKS SITE FOR TUNNEL CONSTRUCTION

**MATCH LINE**  
 FOR CONTINUATION  
 SEE DWG NEX2213/C/331/ENS/M59/011



AS-BUILT CO-ORDINATES FOR SAMPLING LOCATIONS		
LOCATION ID	EASTING	NORTHING
2211/SCL/VC001(1)	836776.81	817780.00

**LEGEND:**

- - - PROPOSED SCL ALIGNMENT
- - - SCL SCHEME BOUNDARY
- ▲ SEDIMENT SAMPLING STATION FOR ELUTRIATE TESTING
- WORKS AREA WHERE THERE ARE POTENTIAL SEDIMENT EXCAVATION OR DREDGING
- SECTION A1 NOV SECTION
- SECTION A2 MARINE SECTION

**ABBREVIATIONS:**

- SCL SHATIN TO CENTRAL LINK
- HUH HUNG HOM STATION
- NOV NORTH VENTILATION BUILDING, PLANT ROOMS AND EMERGENCY ACCESS
- SCL (MKK - HUH) SHATIN TO CENTRAL LINK - MONG KOK EAST TO HUNG HOM SECTION
- SCL (HUH - ADM) SHATIN TO CENTRAL LINK - HUNG HOM TO ADMIRALTY SECTION

REV	DESCRIPTION	BY	DATE	APPROVED	REV	DESCRIPTION	BY	DATE	APPROVED

DRAWN	LX
DESIGNED	---
CHECKED	LCR
APPROVED	---
DATE	19/OCT/2010

**MTR**

SHATIN TO CENTRAL LINK

**AECOM**

CADD REF. NEX2213\_C\_331\_ENS\_M59\_010A.dgn

**TITLE**

NEX/2213  
 EIA STUDY FOR SCL (HUH - ADM)  
 SEDIMENT SAMPLING STATION FOR ELUTRIATE TESTING  
 SHEET 1 OF 5

SCALE 1 : 2000 (A3)    FIGURE NO. NEX2213/C/331/ENS/M59/010    REV. A



Maps reproduced with permission of the Director of Lands, © Hong Kong Government

Plot: R:\us\mset\mtr\p\otriever\windows\3\col\012.dgn  
 Model Name: M59\_012A.dgn  
 File Name: M59\_012A.dgn



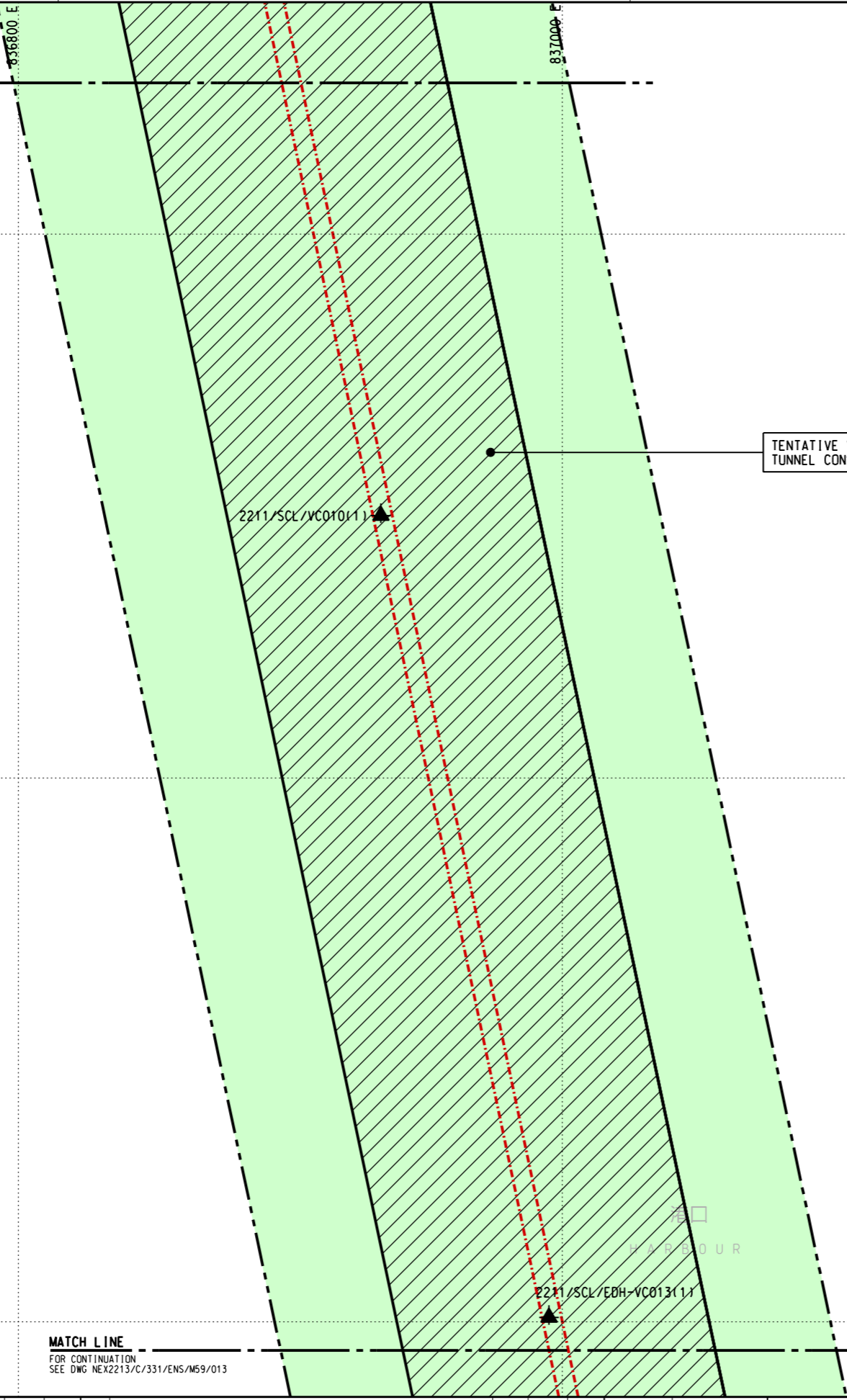
MATCH LINE  
 FOR CONTINUATION  
 SEE DWG NEX2213/C/331/ENS/M59/011

MATCH LINE  
 FOR CONTINUATION  
 SEE DWG NEX2213/C/331/ENS/M59/013

817000 N

816800 N

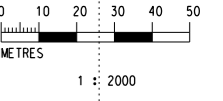
816600 N



TENTATIVE WORKS SITE FOR  
 TUNNEL CONSTRUCTION

2211/SCL/VC010(1)

2211/SCL/EDH-VC013(1)



- LEGEND:**
- - - - - PROPOSED SCL ALIGNMENT
  - SCL SCHEME BOUNDARY
  - ▲ SEDIMENT SAMPLING STATION FOR ELUTRIATE TESTING
  - WORKS AREA WHERE THERE ARE POTENTIAL SEDIMENT EXCAVATION OR DREDGING
  - SECTION A2 MARINE SECTION

- ABBREVIATIONS:**
- SCL SHATIN TO CENTRAL LINK
  - SCL (HUH - ADM) SHATIN TO CENTRAL LINK - HUNG HOM TO ADMIRALTY SECTION

AS-BUILT CO-ORDINATES FOR SAMPLING LOCATIONS		
LOCATION ID	EASTING	NORTHING
2211/SCL/VC010(1)	836933.30	816896.49
2211/SCL/EDH-VC013(1)	836995.09	816601.61

REV	DESCRIPTION	BY	DATE	APPROVED	REV	DESCRIPTION	BY	DATE	APPROVED

DRAWN	LX
DESIGNED	---
CHECKED	LCR
APPROVED	---
DATE	19/OCT/2010

**MTR**

**SHATIN TO CENTRAL LINK**

**AECOM**

CADD REF. NEX2213\_C\_331\_ENS\_M59\_012A.dgn

TITLE		NEX/2213	
EIA STUDY FOR SCL (HUH - ADM)		SEDIMENT SAMPLING STATION FOR ELUTRIATE TESTING	
SHEET 3 OF 5		SCALE	1 : 2000 (A3)
FIGURE NO.	NEX2213/C/331/ENS/M59/012	REV.	A

Maps reproduced with permission of the Director of Lands, © Hong Kong Government

**LEGEND:**

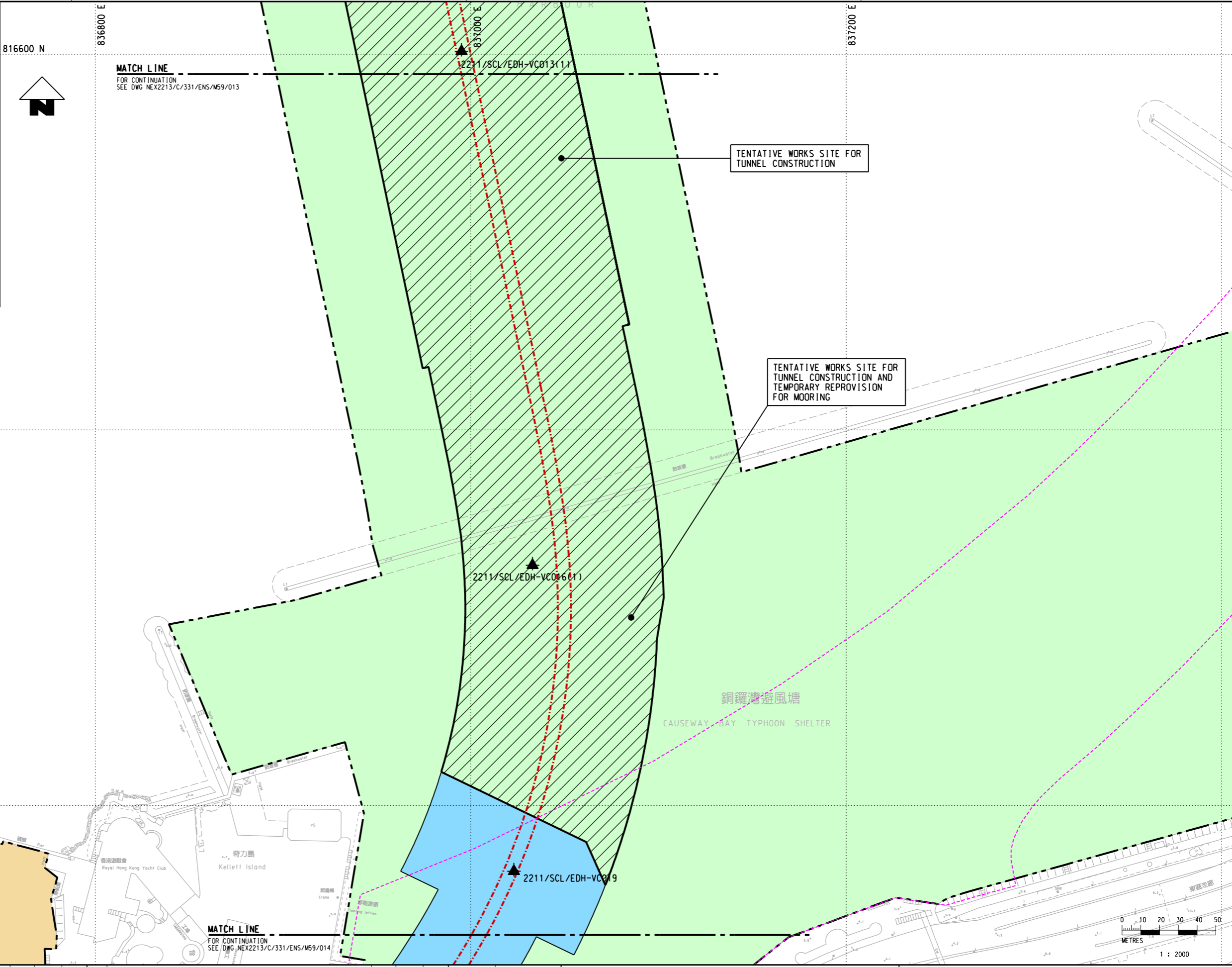
- - - PROPOSED SCL ALIGNMENT
- SCL SCHEME BOUNDARY
- TEMPORARY RECLAMATION AREA UNDER WDII / CWB LAYOUT LINE
- ▲ SEDIMENT SAMPLING STATION FOR ELUTRIATE TESTING
- WORKS AREA WHERE THERE ARE POTENTIAL SEDIMENT EXCAVATION OR DREDGING
- WORKS AREA COVERED UNDER EIA STUDY FOR PROTECTION WORKS AT CAUSEWAY BAY TYPHOON SHELTER
- SECTION A2 MARINE SECTION
- SECTION B POC TO EAST OF EXH

**ABBREVIATIONS:**

SCL SHATIN TO CENTRAL LINK  
 SCL (HUH - ADM) SHATIN TO CENTRAL LINK - HUNG HOM TO ADMIRALTY SECTION

**AS-BUILT CO-ORDINATES FOR SAMPLING LOCATIONS**

LOCATION ID	EASTING	NORTHING
2211/SCL/EDH-VC013(1)	836995.09	816601.61
2211/SCL/EDH-VC016(1)	837032.93	816327.95
2211/SCL/EDH-VC019	837023.00	816165.00



R:\us\msb\mtr\p\ot\DRIVER\WINDOWS\3 COL\013.dgn  
 14:32:06  
 D:\out\PRINTED BY: MORTON  
 MODEL NAME: M59\_013.dgn  
 FILE NAME: M59\_013.dgn

REV	DESCRIPTION	BY	DATE	APPROVED	REV	DESCRIPTION	BY	DATE	APPROVED

DRAWN	LX	 <b>SHATIN TO CENTRAL LINK</b> 
DESIGNED	---	
CHECKED	LCR	
APPROVED	---	
DATE	19/OCT/2010	
<small>DO NOT SCALE DRAWINGS. ALL DIMENSIONS SHALL BE VERIFIED ON SITE.        © MTR CORPORATION LIMITED 2008. COPYRIGHT IN RESPECT OF THIS DRAWING / DOCUMENT IS OWNED BY THE MTR CORPORATION LIMITED OF HONG KONG. NO REPRODUCTION OF THE DRAWING / DOCUMENT OR ANY PART BY WHATEVER MEANS IS PERMITTED WITHOUT THE PRIOR WRITTEN CONSENT OF THE MTR CORPORATION LIMITED.</small>		ORIGINATOR <b>AECOM</b>
CADD REF.		NEX2213_C_331_ENS_M59_013A.dgn

<b>TITLE</b> NEX/2213 EIA STUDY FOR SCL (HUH - ADM) SEDIMENT SAMPLING STATION FOR ELUTRIATE TESTING SHEET 4 OF 5	
SCALE	1 : 2000 (A3)
FIGURE NO.	NEX2213/C/331/ENS/M59/013
REV.	A

