

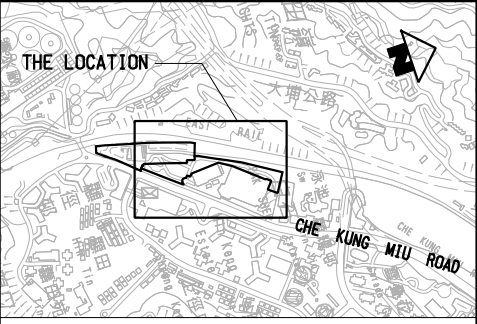
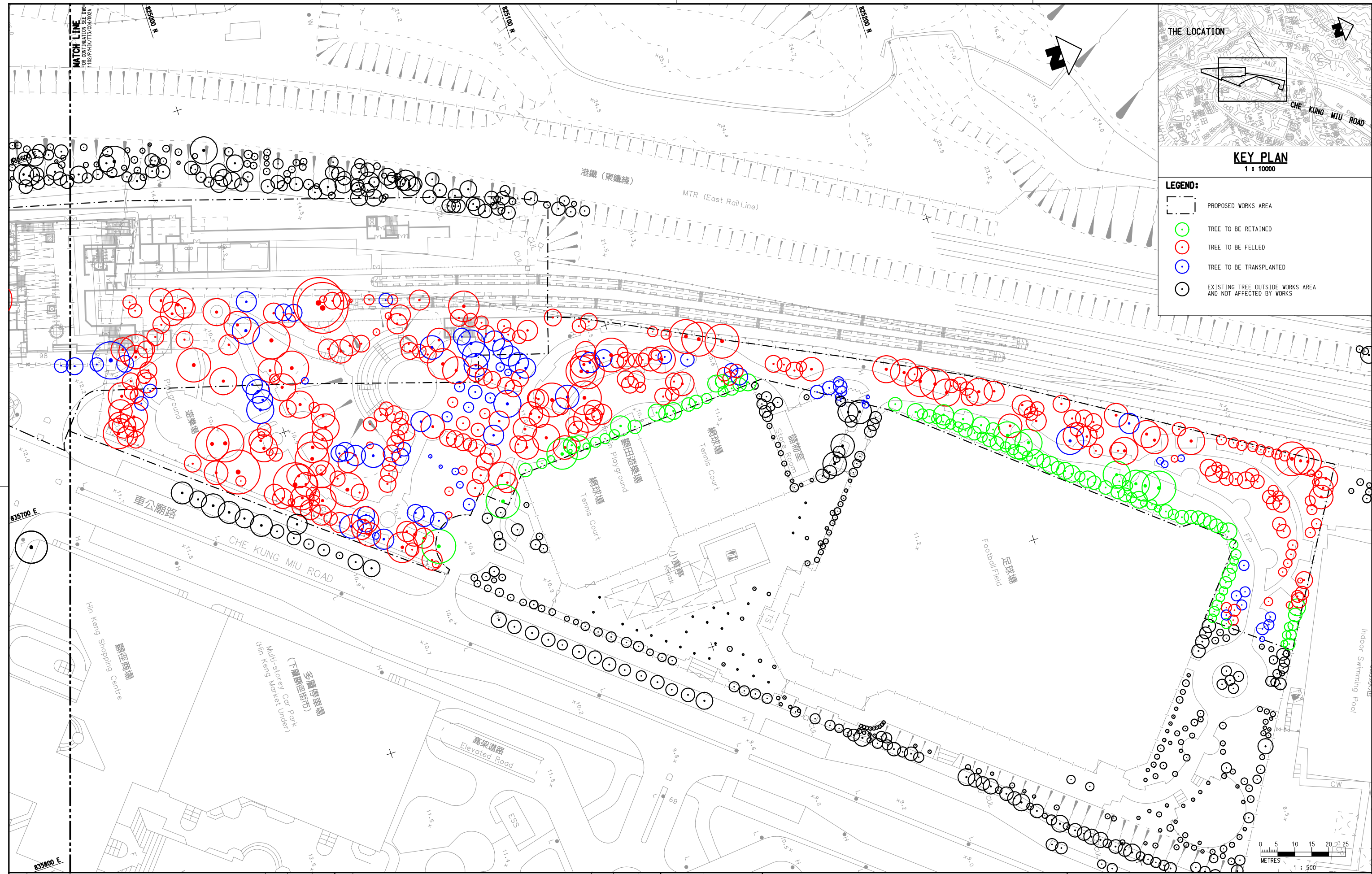
- LEGEND:**
- PROPOSED WORKS AREA
 - TREE TO BE FELLED
 - TREE TO BE TRANSPLANTED
 - EXISTING TREE OUTSIDE WORKS AREA AND NOT AFFECTED BY WORKS

#PLOTDRVL\$
 #MODELNAME\$
 #FILENAME\$
 PRINTED BY: #USER\$ #DATE\$ #TIME\$

REV	DESCRIPTION	BY	DATE	APPROVED	REV	DESCRIPTION	BY	DATE	APPROVED
A	FIRST ISSUE	AD	14FEB11	MB					

DRAWN	AD	 SHATIN TO CENTRAL LINK ORIGINATOR Scott Wilson Ltd 偉信顧問集團有限公司
DESIGNED	SK	
CHECKED	SF	
APPROVED	MB	
DATE	14/FEB/2011	
<small>DO NOT SCALE DRAWINGS. ALL DIMENSIONS SHALL BE VERIFIED ON SITE. © MTR CORPORATION LIMITED 2008. COPYRIGHT IN RESPECT OF THIS DRAWING / DOCUMENT IS OWNED BY THE MTR CORPORATION LIMITED OF HONG KONG. NO REPRODUCTION OF THE DRAWING / DOCUMENT OR ANY PART BY WHATEVER MEANS IS PERMITTED WITHOUT THE PRIOR WRITTEN CONSENT OF THE MTR CORPORATION LIMITED.</small>		
CADD REF.		1102_P_HIK_T73_C04_002A.DGN

TITLE		
CONTRACT 1102		
HIN KENG STATION		
TREE SURVEY PLAN		
(SHEET 1 OF 2)		
SCALE: 1:500	DRAWING NO. 1102/P/HIK/T73/C04/002	REV. A



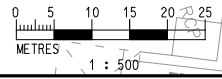
KEY PLAN
1 : 10000

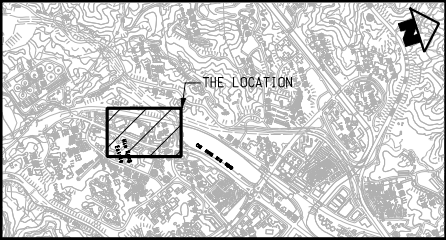
LEGEND:

- PROPOSED WORKS AREA
- TREE TO BE RETAINED
- TREE TO BE FELLED
- TREE TO BE TRANSPLANTED
- EXISTING TREE OUTSIDE WORKS AREA AND NOT AFFECTED BY WORKS

#PLOTDRVL\$
 #MODEL\$
 #FILE\$
 PRINTED BY: #USER\$ #DATE\$ #TIME\$

DRAWN AD DESIGNED SK CHECKED SF APPROVED MB DATE 14/FEB/2011						SHATIN TO CENTRAL LINK Scott Wilson Ltd 偉信顧問集團有限公司		CONTRACT 1102 HIN KENG STATION TREE SURVEY PLAN (SHEET 2 OF 2)	
DO NOT SCALE DRAWINGS. ALL DIMENSIONS SHALL BE VERIFIED ON SITE. © MTR CORPORATION LIMITED 2008. COPYRIGHT IN RESPECT OF THIS DRAWING / DOCUMENT IS OWNED BY THE MTR CORPORATION LIMITED OF HONG KONG. NO REPRODUCTION OF THE DRAWING / DOCUMENT OR ANY PART BY WHATEVER MEANS IS PERMITTED WITHOUT THE PRIOR WRITTEN CONSENT OF THE MTR CORPORATION LIMITED.				ORIGINATOR Scott Wilson Ltd 偉信顧問集團有限公司		CADD REF. 1102_P_HIK_T73_C04_003A.dgn		SCALE @ A1 1 : 500	
REV	DESCRIPTION	BY	DATE	APPROVED	REV	DESCRIPTION	BY	DATE	APPROVED
A	FIRST ISSUE								





KEY PLAN
SCALE 1 : 10000

- LEGEND:
- SITE BOUNDARY
 - EXISTING TREE

#PLOTDRVL# \$MODEL# \$FILE#
 #USER# \$DATE# \$TIME#
 PRINTED BY:

REV	DESCRIPTION	BY	DATE	APPROVED	REV	DESCRIPTION	BY	DATE	APPROVED
A	FIRST ISSUE	SK	17SEP10	MB					

DRAWN	SK
DESIGNED	SK
CHECKED	SF
APPROVED	MB
DATE	17/SEP/2010

SHATIN TO CENTRAL LINK

ORIGINATOR

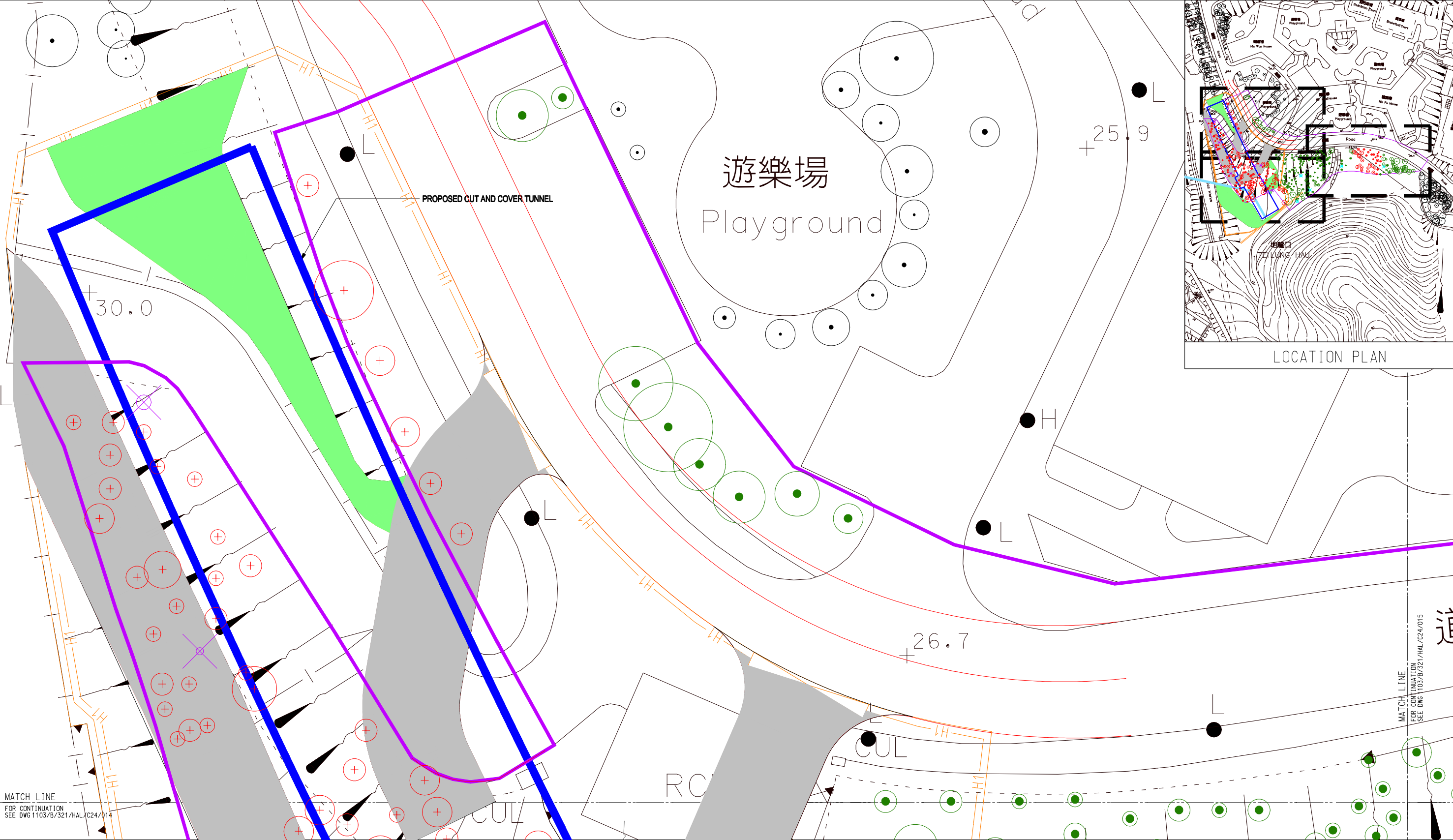
Scott Wilson Ltd
 偉信顧問集團有限公司

DO NOT SCALE DRAWINGS. ALL DIMENSIONS SHALL BE VERIFIED ON SITE.
 © MTR CORPORATION LIMITED 2008. COPYRIGHT IN RESPECT OF THIS DRAWING / DOCUMENT IS OWNED BY THE MTR CORPORATION LIMITED OF HONG KONG. NO REPRODUCTION OF THE DRAWING / DOCUMENT OR ANY PART BY WHATEVER MEANS IS PERMITTED WITHOUT THE PRIOR WRITTEN CONSENT OF THE MTR CORPORATION LIMITED.

CADD REF. 1102_P_300_T73_C04_004A.DGN

TITLE	
CONTRACT 1102	
HIN KENG STATION	
TREE SURVEY PLAN	
SHEET 3 OF 3	
SCALE	DRAWING NO.
1 : 500	1102/P/HIK/T73/C04/004
REV.	A

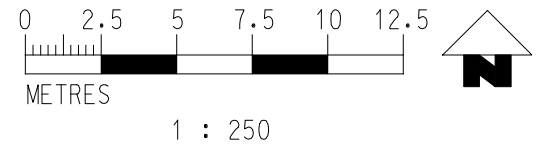
Maps reproduced with permission of The Director of Lands, (C) Hong Kong Government.



LOCATION PLAN

LEGEND

- ACCESS ROAD
- CUT SLOPE
- HOARDING
- LIMIT OF TREE SURVEY
- WORKS BOUNDARY
- TREE TO BE RETAINED
- TREE TO BE FELLED
- DEAD TREE TO BE RETAINED
- DEAD TREE TO BE FELLED
- GAZETTAL BOUNDARY



REV	DESCRIPTION	BY	DATE	APPROVED	REV	DESCRIPTION	BY	DATE	APPROVED
A	FIRST ISSUE		20JAN11		TF	20JAN11	MC		

DRAWN	JM
DESIGNED	CI
CHECKED	PA
APPROVED	MC
DATE	20/JAN/2011

MTR

SHATIN TO CENTRAL LINK

Halcrow

in association with
TFP Farrells, Hyder,
DLS, MVA, ERM, and
Evans and Peck

CADD REF. 1103_B_321_HAL_C24_013A.dwg

TITLE	
CONTRACT 1103 HIN KENG TO DIAMOND HILL TUNNELS HIN KENG CUT AND COVER TUNNEL TREE REMOVAL APPLICATION TREE SURVEY AND RECOMMENDATION PLAN (SHEET 1) - PRIVATE LOT	
SCALE 1 : 250 (A3)	DRAWING NO. 1103/B/321/HAL/C24/013
REV. A	

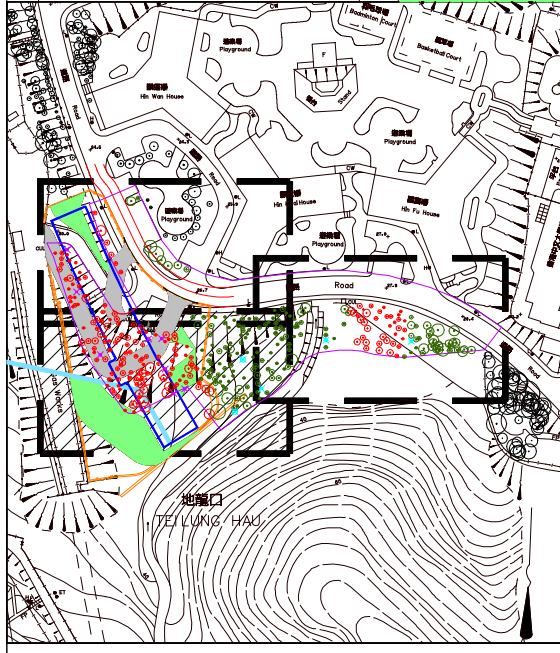
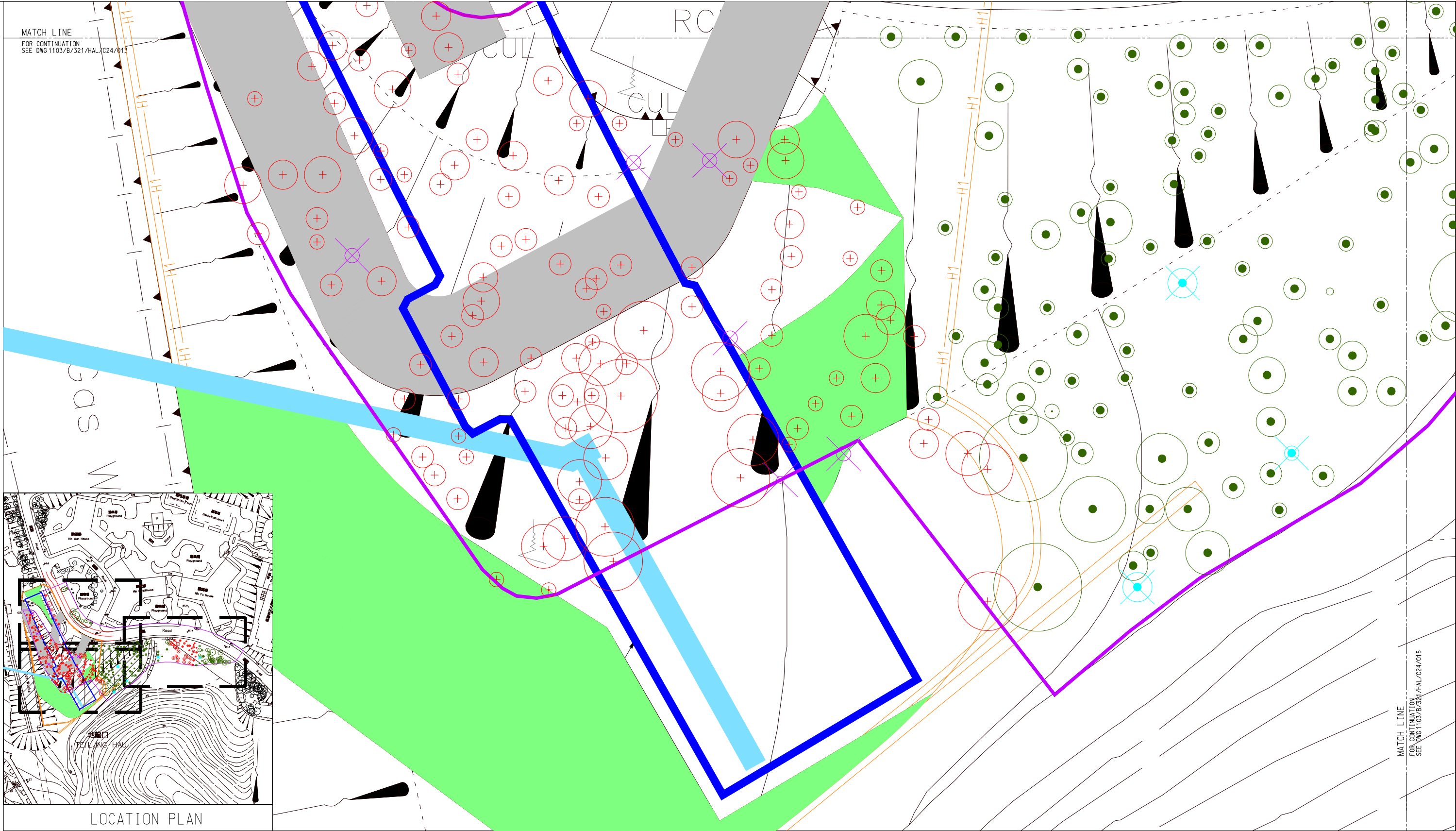
\$PLT DRVL\$
 \$MODEL\$
 \$FILENAME\$

PRINTED BY: \$USER\$
 \$DATE\$
 \$TIME\$

MATCH LINE
FOR CONTINUATION
SEE DWG 1103/B/321/HAL/C24/014

MATCH LINE
FOR CONTINUATION
SEE DWG 1103/B/321/HAL/C24/015

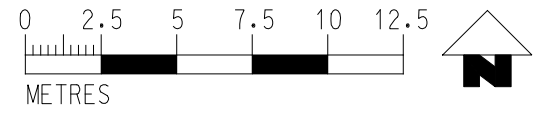
MATCH LINE
FOR CONTINUATION
SEE DWG 1103/B/321/HAL/C24/013



LOCATION PLAN

LEGEND

- ACCESS ROAD
- CUT SLOPE
- HOARDING
- LIMIT OF TREE SURVEY
- WORKS BOUNDARY
- GAZETAL BOUNDARY
- TREE TO BE RETAINED
- TREE TO BE FELLED
- DEAD TREE TO BE RETAINED
- DEAD TREE TO BE FELLED



1 : 250

\$PLTDRVL\$
 \$MODEL\$
 \$FILENAME\$
 \$USER\$
 \$DATE\$
 \$TIME\$
 \$REV\$
 \$DATE\$
 \$TIME\$
 \$REV\$

MATCH LINE
 FOR CONTINUATION
 SEE DWG 1103/B/321/HAL/C24/015

DRAWN	JM
DESIGNED	CI
CHECKED	PA
APPROVED	MC
DATE	20/JAN/2011

MTR

SHATIN TO CENTRAL LINK

ORIGINATOR
Halcrow in association with
TFP Farrells, Hyder,
DLS, MVA, ERM, and
Evans and Peck

CADD REF.
1103_B_321_HAL_C24_014A.dwg

TITLE		
CONTRACT 1103		
HIN KENG TO DIAMOND HILL TUNNELS		
HIN KENG CUT AND COVER TUNNEL		
TREE REMOVAL APPLICATION		
TREE SURVEY AND RECOMMENDATION PLAN (SHEET 2) - PRIVATE LOT		
SCALE	DRAWING NO.	REV.
1 : 250 (A3)	1103/B/321/HAL/C24/014	A

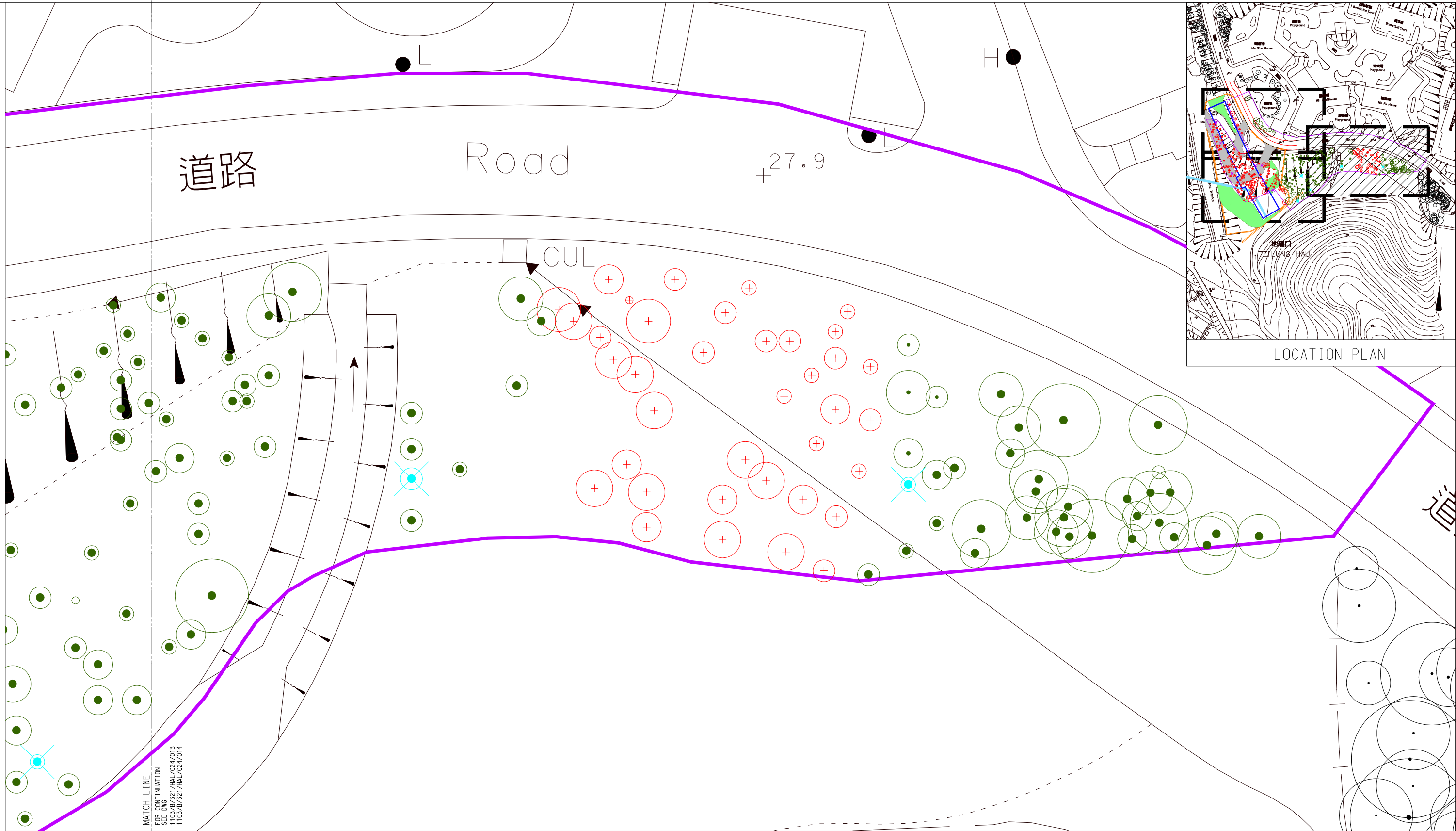
REV	DESCRIPTION	BY	DATE	APPROVED	REV	DESCRIPTION	BY	DATE	APPROVED
A	FIRST ISSUE				TF	20JANI	MC		

DO NOT SCALE DRAWINGS. ALL DIMENSIONS SHALL BE VERIFIED ON SITE.
© MTR CORPORATION LIMITED 2008. COPYRIGHT IN RESPECT OF THIS DRAWING / DOCUMENT IS OWNED BY THE MTR CORPORATION LIMITED OF HONG KONG. NO REPRODUCTION OF THE DRAWING / DOCUMENT OR ANY PART BY WHATEVER MEANS IS PERMITTED WITHOUT THE PRIOR WRITTEN CONSENT OF THE MTR CORPORATION LIMITED.

Maps reproduced with permission of The Director of Lands, (C) Hong Kong Government.

PRINTED BY: \$USER\$
\$DATE\$
\$TIME\$

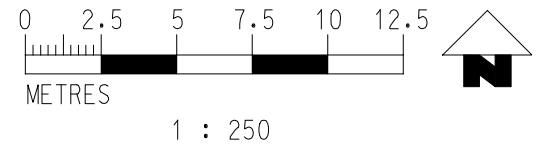
\$PLTDRVL\$
\$MODEL\$
\$FILENAME\$



LOCATION PLAN

LEGEND

HOARDING	LIMIT OF TREE SURVEY
WORKS BOUNDARY	TREE TO BE RETAINED
GAZETTAL BOUNDARY	TREE TO BE FELLED
	DEAD TREE TO BE RETAINED



REV	DESCRIPTION	BY	DATE	APPROVED	REV	DESCRIPTION	BY	DATE	APPROVED
A	FIRST ISSUE								

DRAWN	JM
DESIGNED	CI
CHECKED	PA
APPROVED	MC
DATE	20/JAN/2011

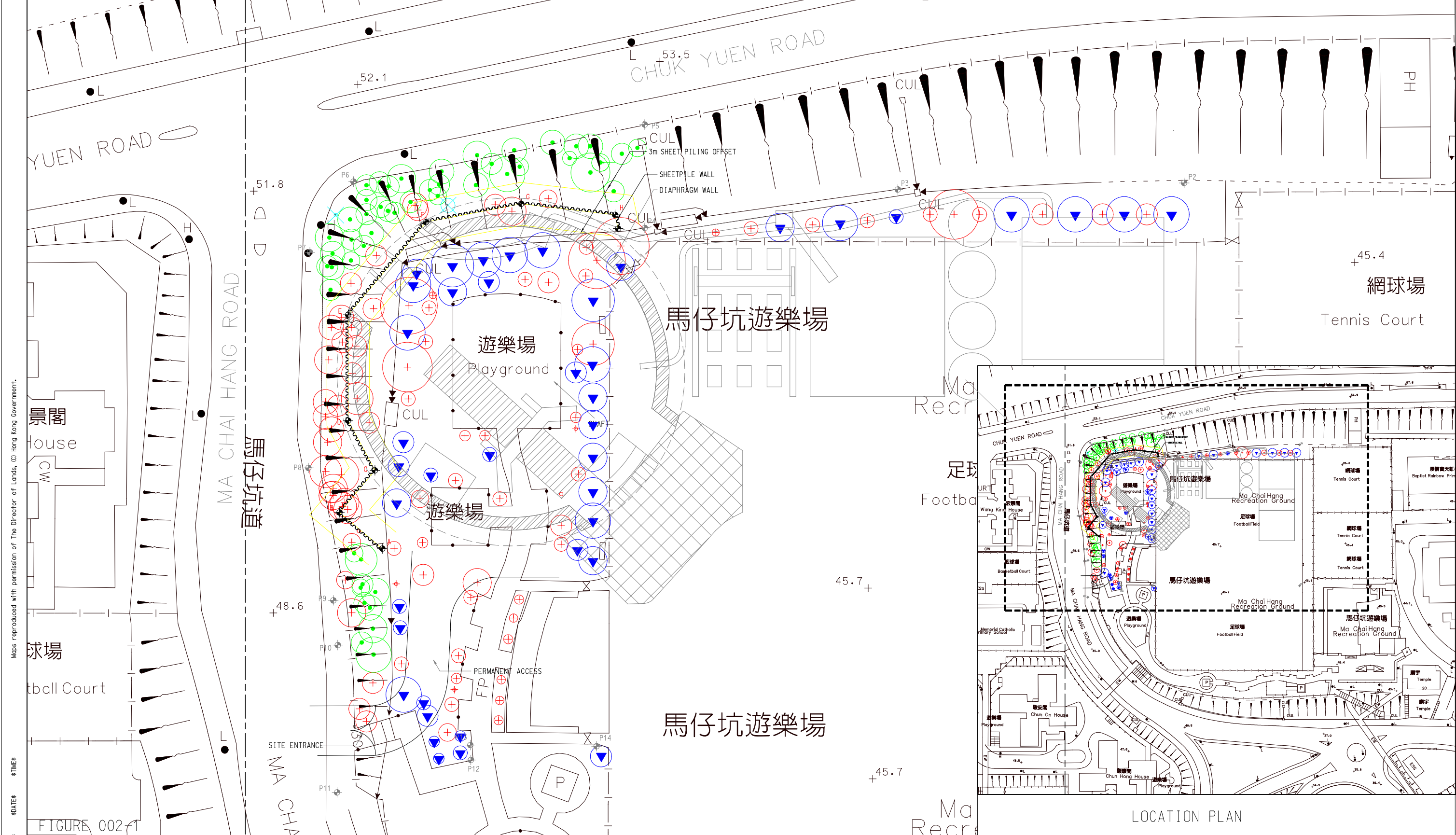
MTR

SHATIN TO CENTRAL LINK

ORIGINATOR: **Halcrow** in association with TFP Farrells, Hyder, DLS, MVA, ERM, and Evans and Peck

CADD REF. 1103_B_321_HAL_C24_015A.dwg

TITLE	CONTRACT 1103 HIN KENG TO DIAMOND HILL TUNNELS HIN KENG CUT AND COVER TUNNEL TREE REMOVAL APPLICATION TREE SURVEY AND RECOMMENDATION PLAN (SHEET 3) - PRIVATE LOT
SCALE	1 : 250 (A3)
DRAWING NO.	1103/B/321/HAL/C24/015
REV.	A

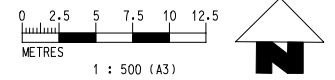


PLOT DRW: \$PLOTDRW\$ MODEL: \$MODEL\$ FILE: \$FILE\$
 PRINTED BY: \$USER\$ \$DATE\$ \$TIME\$
 Maps reproduced with permission of The Director of Lands, (C) Hong Kong Government.

FIGURE 002

LEGEND

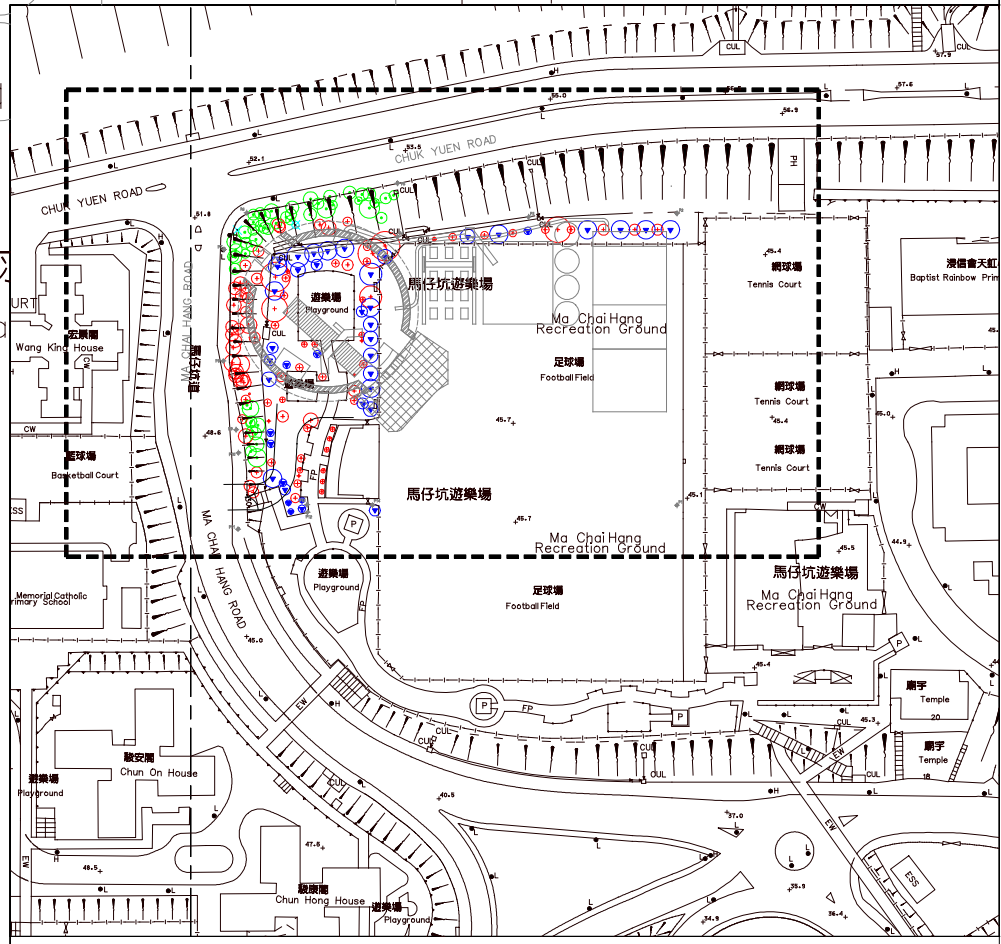
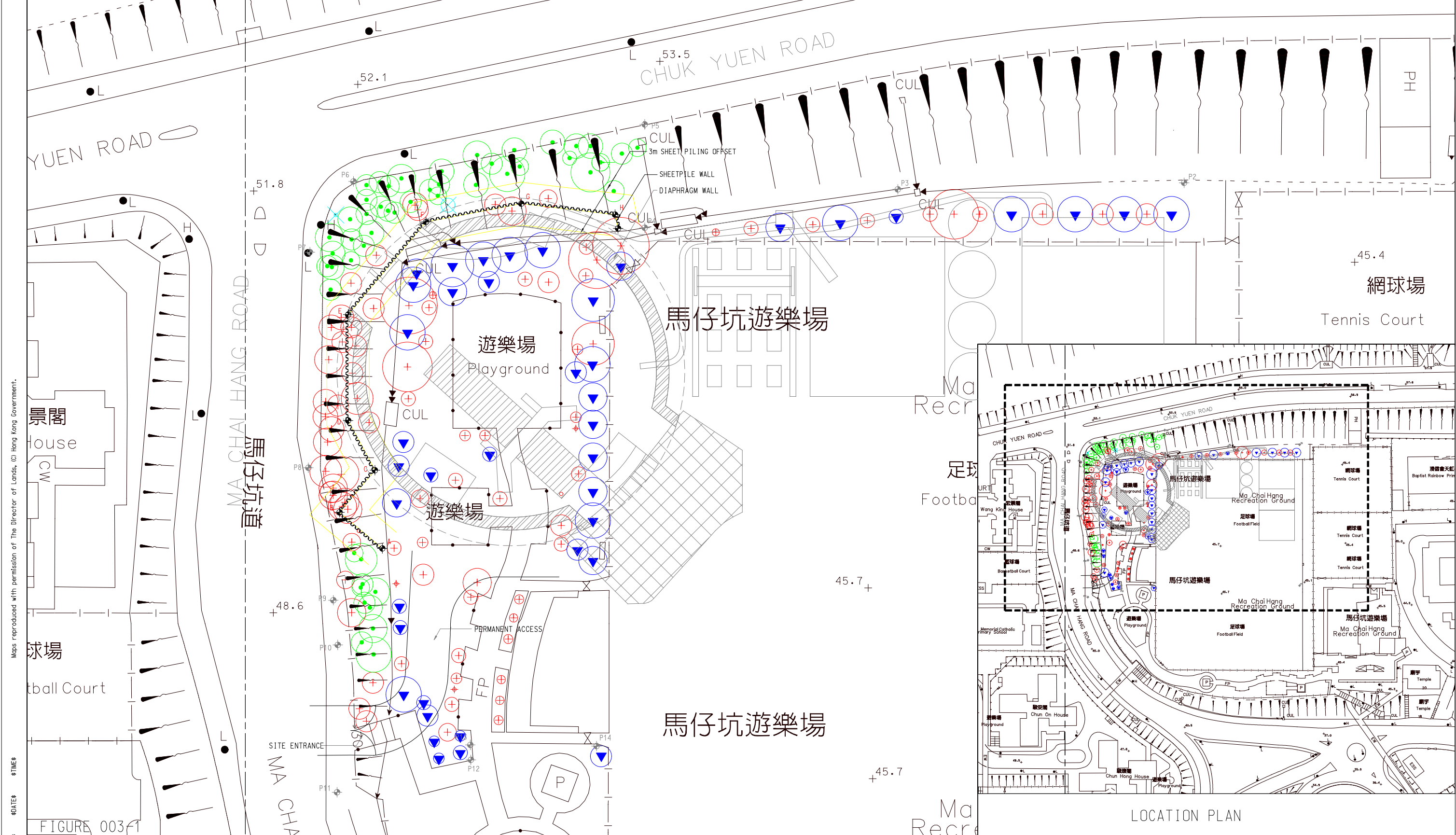
- LIMIT OF TREE SURVEY
- TREE TO BE RETAINED
- TREE TO BE FELLED
- X DEAD TREE / *Leucaena leucocephala* TO BE REMOVED
- PERMANENT REPROVISIONING WORKS BOUNDARY
- H1 HOARDING
- H2 HOARDING



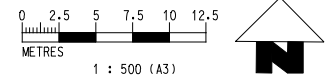
REV	DESCRIPTION	BY	DATE	APPROVED	REV	DESCRIPTION	BY	DATE	APPROVED
A	FIRST ISSUE								

DRAWN	JM	 SHATIN TO CENTRAL LINK in association with TFP Farrells, Hyder, DLS, MVA, ERM, and Evans and Peak
DESIGNED	CI	
CHECKED	PA	
APPROVED	MC	
DATE	18/JAN/2011	
<small>DO NOT SCALE DRAWINGS. ALL DIMENSIONS SHALL BE VERIFIED ON SITE. MTR CORPORATION LIMITED 2008 COPYRIGHT IN RESPECT OF THIS DRAWING / DOCUMENT IS OWNED BY THE MTR CORPORATION LIMITED OF HONG KONG. NO REPRODUCTION OF THE DRAWING / DOCUMENT OR ANY PART BY WHATEVER MEANS IS PERMITTED WITHOUT THE PRIOR WRITTEN CONSENT OF THE MTR CORPORATION LIMITED.</small>		
CADD REF.	1103_B_323_HAL_C24_910A.dgn	

CONTRACT 1103 HIN KENG TO DIAMOND HILL TUNNELS MA CHAI HANG VENTILATION BUILDING TREE REMOVAL APPLICATION TREE SURVEY AND RECOMMENDATION PLAN (SHEET 1)		
SCALE	DRAWING NO.	REV.
1 : 500 (A3)	1103/B/323/HAL/C24/910	A



- LEGEND
- LIMIT OF TREE SURVEY
 - H1 HOARDING
 - H2 HOARDING
 - + TREE TO BE FELLED
 - v TREE TO BE TRANSPLANTED
 - PERMANENT REPROVISIONING WORKS BOUNDARY



REV	DESCRIPTION	BY	DATE	APPROVED	REV	DESCRIPTION	BY	DATE	APPROVED
A	FIRST ISSUE								

DRAWN	JM	 SHATIN TO CENTRAL LINK
DESIGNED	CI	
CHECKED	PA	
APPROVED	MC	
DATE	18/JAN/2011	
<small>DO NOT SCALE DRAWINGS. ALL DIMENSIONS SHALL BE VERIFIED ON SITE. MTR CORPORATION LIMITED 2008 COPYRIGHT IN RESPECT OF THIS DRAWING / DOCUMENT IS OWNED BY THE MTR CORPORATION LIMITED OF HONG KONG. NO REPRODUCTION OF THE DRAWING / DOCUMENT OR ANY PART BY WHATEVER MEANS IS PERMITTED WITHOUT THE PRIOR WRITTEN CONSENT OF THE MTR CORPORATION LIMITED.</small>		
CADD REF.	1103_B_323_HAL_C24_911A.DGN	ORIGINATOR in association with TFP Farrells, Hyder, DLS, MVA, ERM, and Evans and Peak

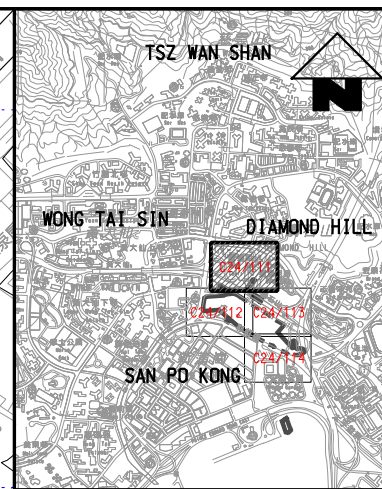
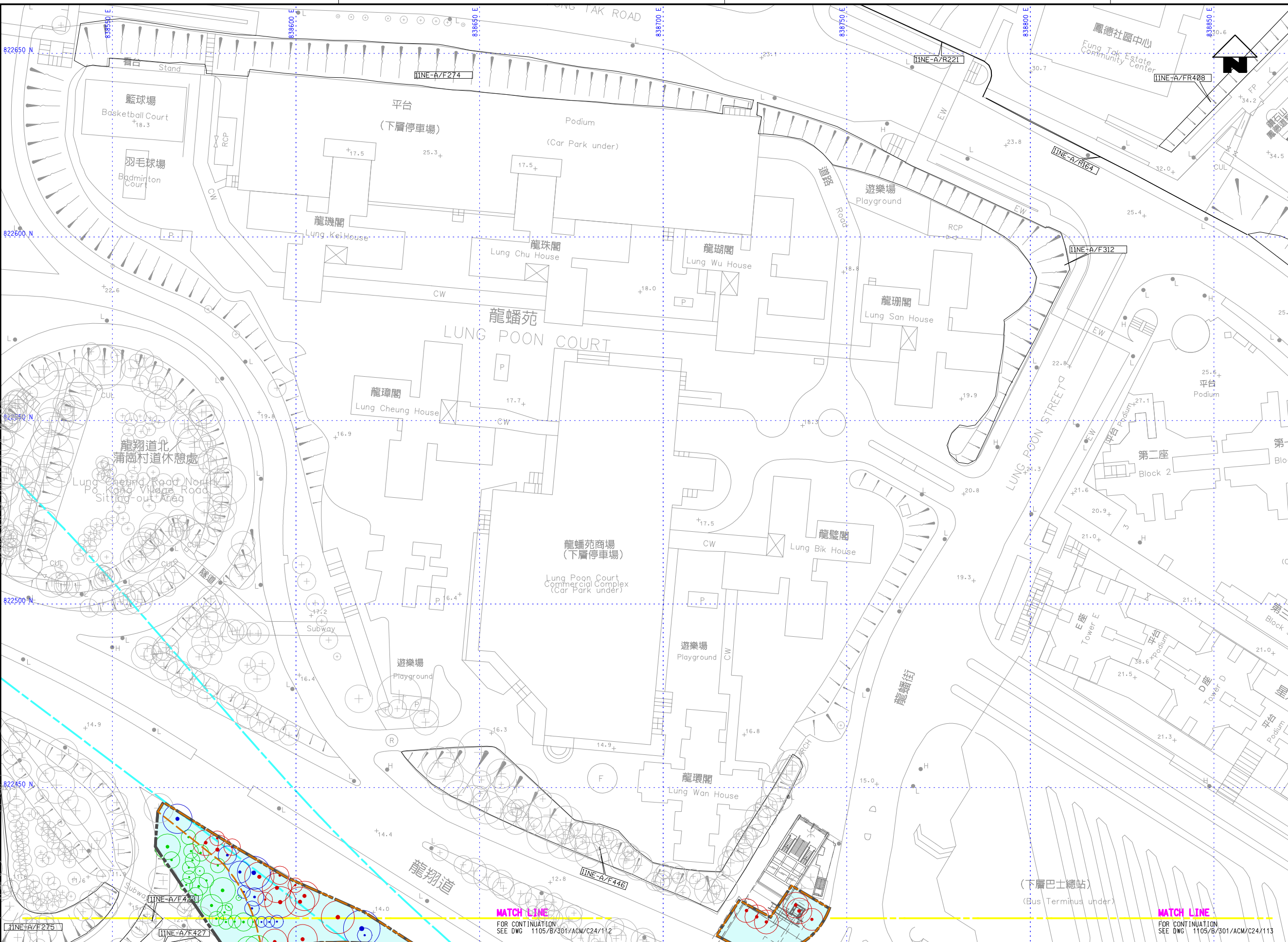
TITLE CONTRACT 1103 HIN KENG TO DIAMOND HILL TUNNELS MA CHAI HANG VENTILATION BUILDING TREE REMOVAL APPLICATION TREE SURVEY AND RECOMMENDATION PLAN (SHEET 2)		
SCALE	DRAWING NO.	REV.
1 : 500 (A3)	1103/B/323/HAL/C24/911	A

PRINTED BY: #USER# #DATE# #TIME#
 #PLOTDRIVE# #MODEL# #FILE#
 Maps reproduced with permission of The Director of Lands, (C) Hong Kong Government.

Maps reproduced with permission of the Director of Lands, © Hong Kong Government


PRINTED BY: \$USER\$ \$DATE\$ \$TIME\$ \$FILE\$

PLOT DRW: \$PLOTDRW\$
MODELNAME: \$MODELNAME\$
FILENAME: \$FILENAME\$



KEY LOCATION PLAN

- LEGEND:**
- TREE SURVEY BOUNDARY
 - - - EXTENT OF AFFECTED TREE BY SCL WORKS
 - EXISTING TREE TO BE RETAINED
 - EXISTING TREE TO BE TRANSPLANTED
 - EXISTING TREE TO BE FELLED
 - DEAD / WEED TREE TO BE REMOVED
 - EXISTING TREE OUTSIDE TREE SURVEY BOUNDARY
 - Hyd JURISDICTION
 - LCSD JURISDICTION
 - AFCD JURISDICTION
 - EXISTING FEATURE BOUNDARY No.



MATCH LINE
FOR CONTINUATION
SEE DWG 1105/B/301/ACM/C24/112

MATCH LINE
FOR CONTINUATION
SEE DWG 1105/B/301/ACM/C24/113

REV	DESCRIPTION	BY	DATE	APPROVED
B	2.101 TREE FELLING AND TRANSPLANTATION REPORT ISSUE	AL	30JUN10	IMW
A	2.101 TREE FELLING AND TRANSPLANTATION REPORT ISSUE	AL	11JUN10	IMW

REV	DESCRIPTION	BY	DATE	APPROVED
B	2.101 TREE FELLING AND TRANSPLANTATION REPORT ISSUE	AL	30JUN10	IMW
A	2.101 TREE FELLING AND TRANSPLANTATION REPORT ISSUE	AL	11JUN10	IMW

DRAWN	FL
DESIGNED	EL
CHECKED	AL
APPROVED	IMW
DATE	11/JUN/2010

MTR

SHATIN TO CENTRAL LINK

AECOM in association with
Aedas, MVA and DLS

ORIGINATOR

CADD REF. \$FILE\$

TITLE

CONTRACT 1105
TREE TRANSPLANTING AND PILING OF DHS
TREE SURVEY AND
TREE RECOMMENDATION PLAN
(SHEET 1 OF 4)

SCALE 1 : 500 (A1)

DRAWING NO. 1105/B/301/ACM/C24/111

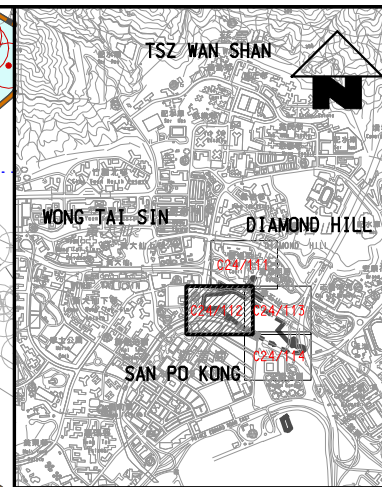
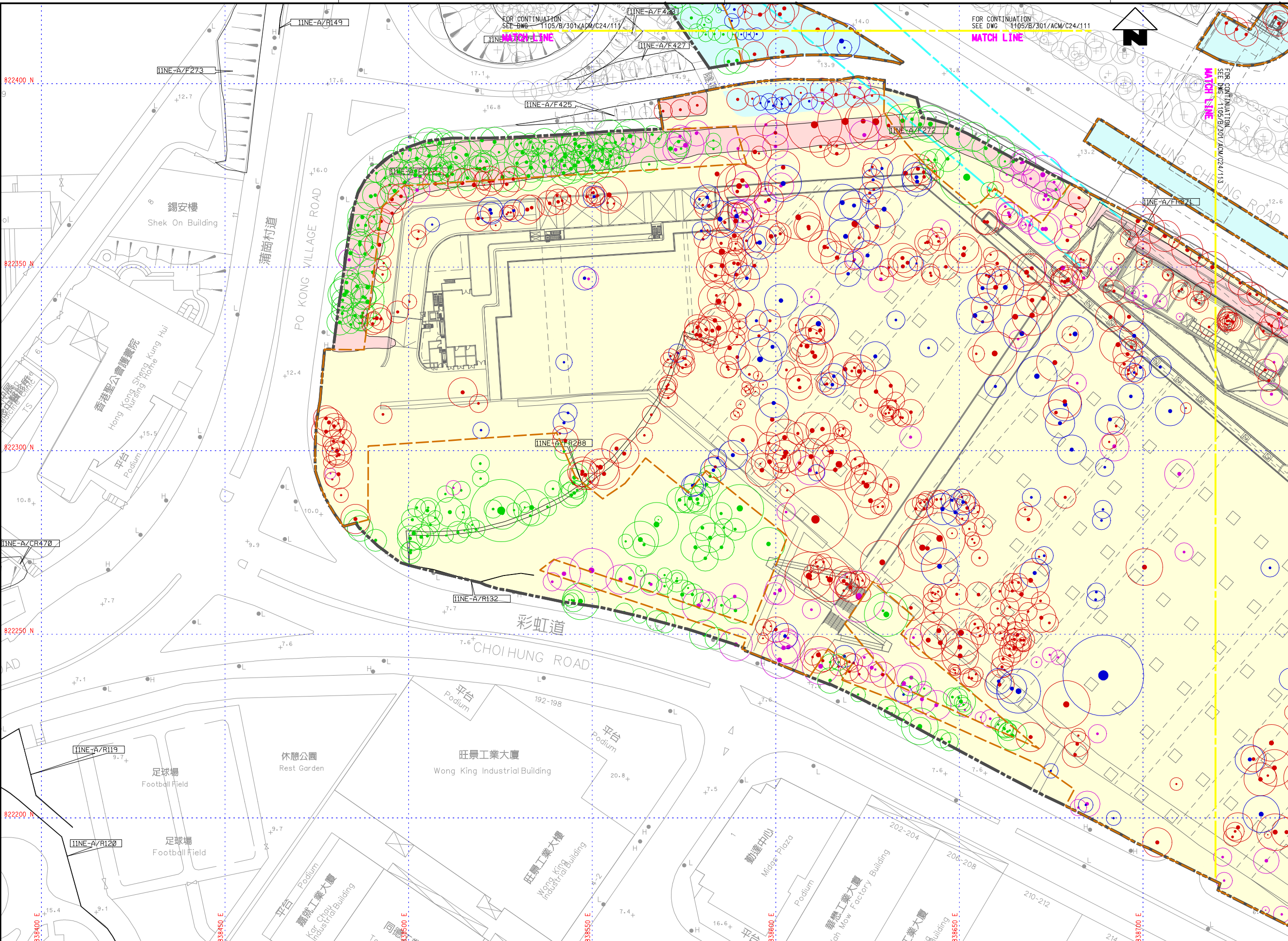
REV. B

DO NOT SCALE DRAWINGS. ALL DIMENSIONS SHALL BE VERIFIED ON SITE.
© MTR CORPORATION LIMITED 2008. COPYRIGHT IN RESPECT OF THIS DRAWING / DOCUMENT IS OWNED BY THE MTR CORPORATION LIMITED OF HONG KONG. NO REPRODUCTION OF THE DRAWING / DOCUMENT OR ANY PART BY WHATEVER MEANS IS PERMITTED WITHOUT THE PRIOR WRITTEN CONSENT OF THE MTR CORPORATION LIMITED.

Maps reproduced with permission of the Director of Lands, © Hong Kong Government

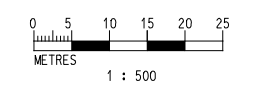
PRINTED BY: \$USER\$ \$DATE\$ \$TIME\$

PLOT DRW: \$PLOTDRW\$
 MODELNAME: \$MODELNAME\$
 FILENAME: \$FILENAME\$



KEY LOCATION PLAN

NOTES:
 1. FOR LEGEND REFER TO DRAWING 1105/B/301/ACM/C24/111.



REV	DESCRIPTION	BY	DATE	APPROVED	REV	DESCRIPTION	BY	DATE	APPROVED
B	2.101 TREE FELLING AND TRANSPLANTATION REPORT ISSUE	AL	30JUL10	IMW					
A	2.101 TREE FELLING AND TRANSPLANTATION REPORT ISSUE	AL	11JUN10	IMW					

DRAWN	FL
DESIGNED	EL
CHECKED	AL
APPROVED	IMW
DATE	11/JUN/2010

MTR

SHATIN TO CENTRAL LINK

AECOM in association with
 Aedas, MVA and DLS

ORIGINATOR

CADD REF. \$FILEA\$

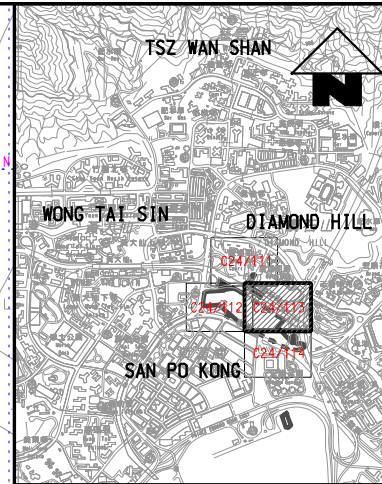
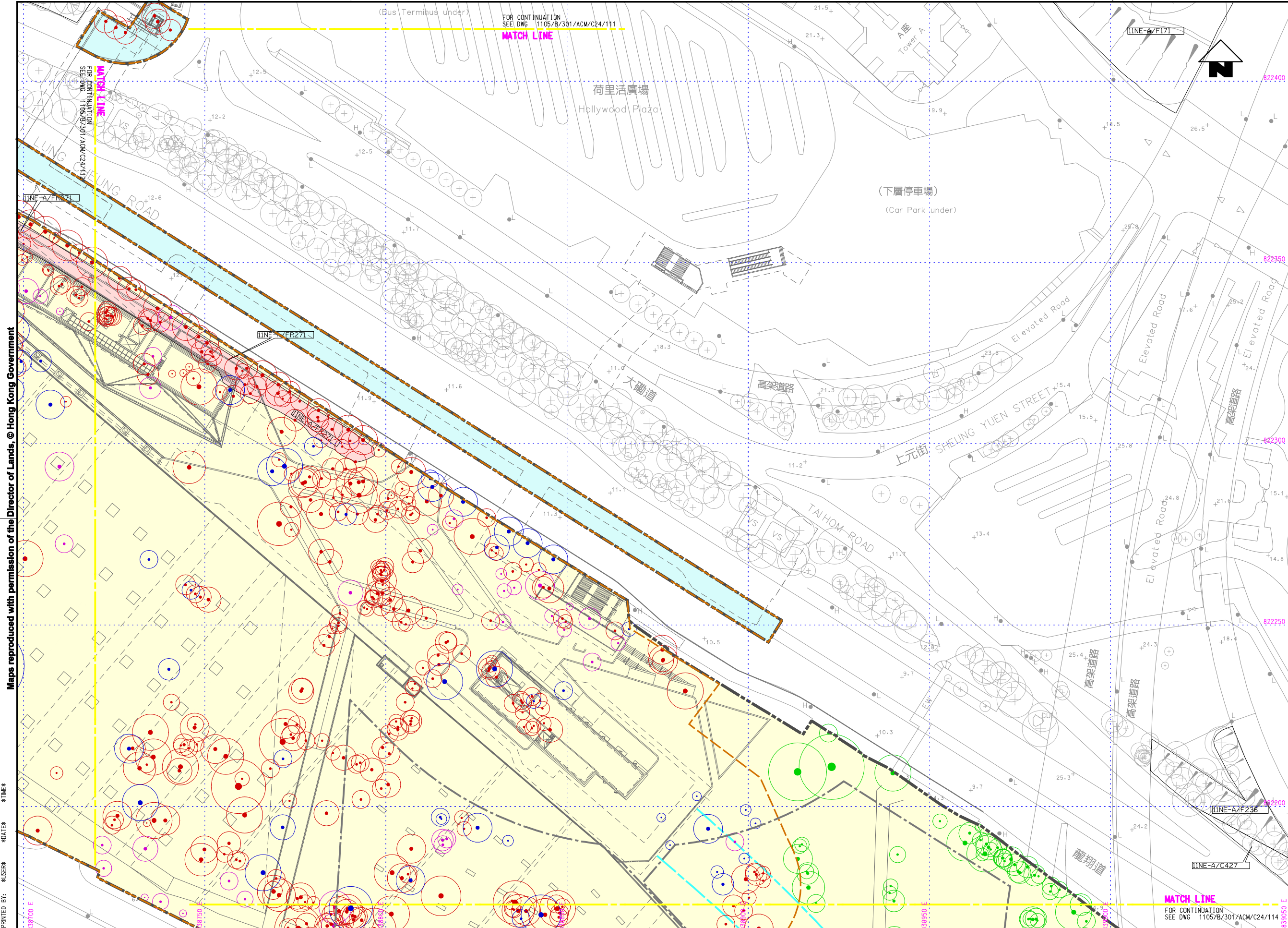
TITLE

CONTRACT 1105
TREE TRANSPLANTING AND PILING OF DHS
TREE SURVEY AND
TREE RECOMMENDATION PLAN
(SHEET 2 OF 4)

SCALE 1 : 500 (A1)

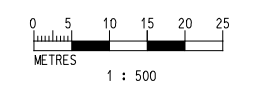
DRAWING NO. 1105/B/301/ACM/C24/112

REV. B



KEY LOCATION PLAN

NOTES:
 1. FOR LEGEND REFER TO DRAWING 1105/B/301/ACM/C24/111.



Maps reproduced with permission of the Director of Lands, © Hong Kong Government

PRINTED BY: \$USER\$ \$DATE\$ \$TIME\$ \$PLOT DRW: \$MODEL\$ \$FILE\$

\$PLOT DRW: \$MODEL\$ \$FILE\$

FOR CONTINUATION
 SEE DWG 1105/B/301/ACM/C24/111
 MATCH LINE

FOR CONTINUATION
 SEE DWG 1105/B/301/ACM/C24/114
 MATCH LINE

REV	DESCRIPTION	BY	DATE	APPROVED
B	2.101 TREE FELLING AND TRANSPLANTATION REPORT ISSUE	AL	30JUL10	IMW
A	2.101 TREE FELLING AND TRANSPLANTATION REPORT ISSUE	AL	11JUN10	IMW

DRAWN	FL
DESIGNED	EL
CHECKED	AL
APPROVED	IMW
DATE	11/JUN/2010

MTR

SHATIN TO CENTRAL LINK

AECOM in association with Aedas, MVA and DLS

ORIGINATOR

CADD REF. \$FILE\$

TITLE

CONTRACT 1105
TREE TRANSPLANTING AND PILING OF DHS
TREE SURVEY AND
TREE RECOMMENDATION PLAN
(SHEET 3 OF 4)

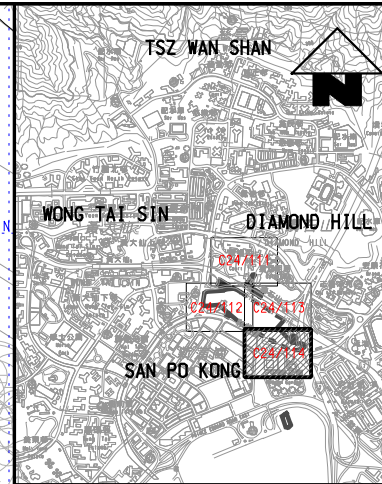
SCALE 1 : 500 (A1)

DRAWING NO. 1105/B/301/ACM/C24/113

REV. B

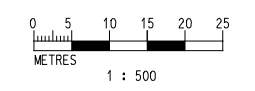
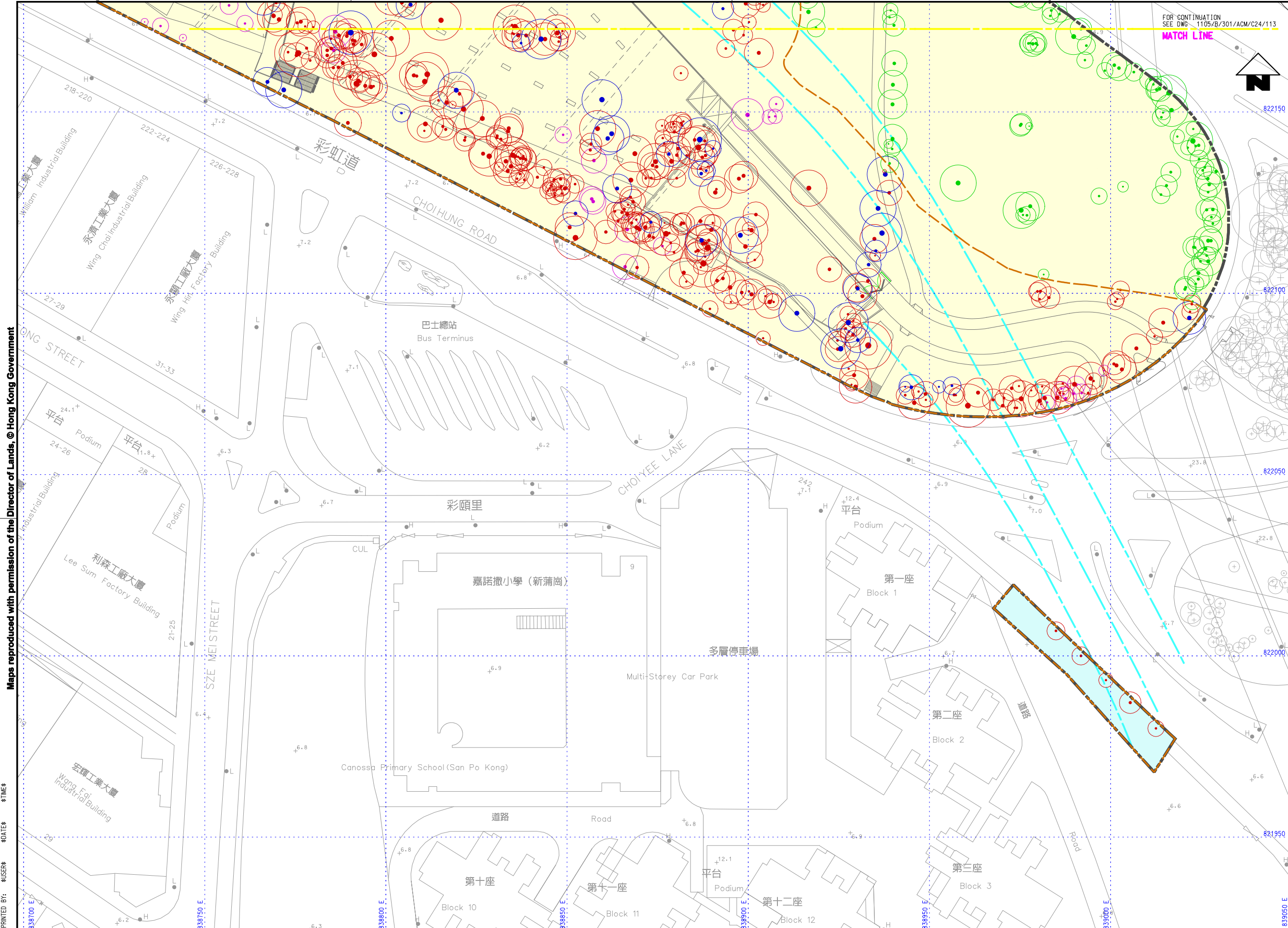
Maps reproduced with permission of the Director of Lands, © Hong Kong Government

FOR CONTINUATION
SEE DWG. 1105/B/301/ACM/C24/113
MATCH LINE



KEY LOCATION PLAN

NOTES:
1. FOR LEGEND REFER TO DRAWING 1105/B/301/ACM/C24/111.



PRINTED BY: \$USER\$ \$DATE\$ \$TIME\$ \$PLOT DRW: \$MODEL\$ \$FILE\$

REV	DESCRIPTION	BY	DATE	APPROVED
B	2.101 TREE FELLING AND TRANSPLANTATION REPORT ISSUE	AL	30JUL10	IMW
A	2.101 TREE FELLING AND TRANSPLANTATION REPORT ISSUE	AL	11JUN10	IMW

DRAWN	FL
DESIGNED	EL
CHECKED	AL
APPROVED	IMW
DATE	11/JUN/2010

MTR

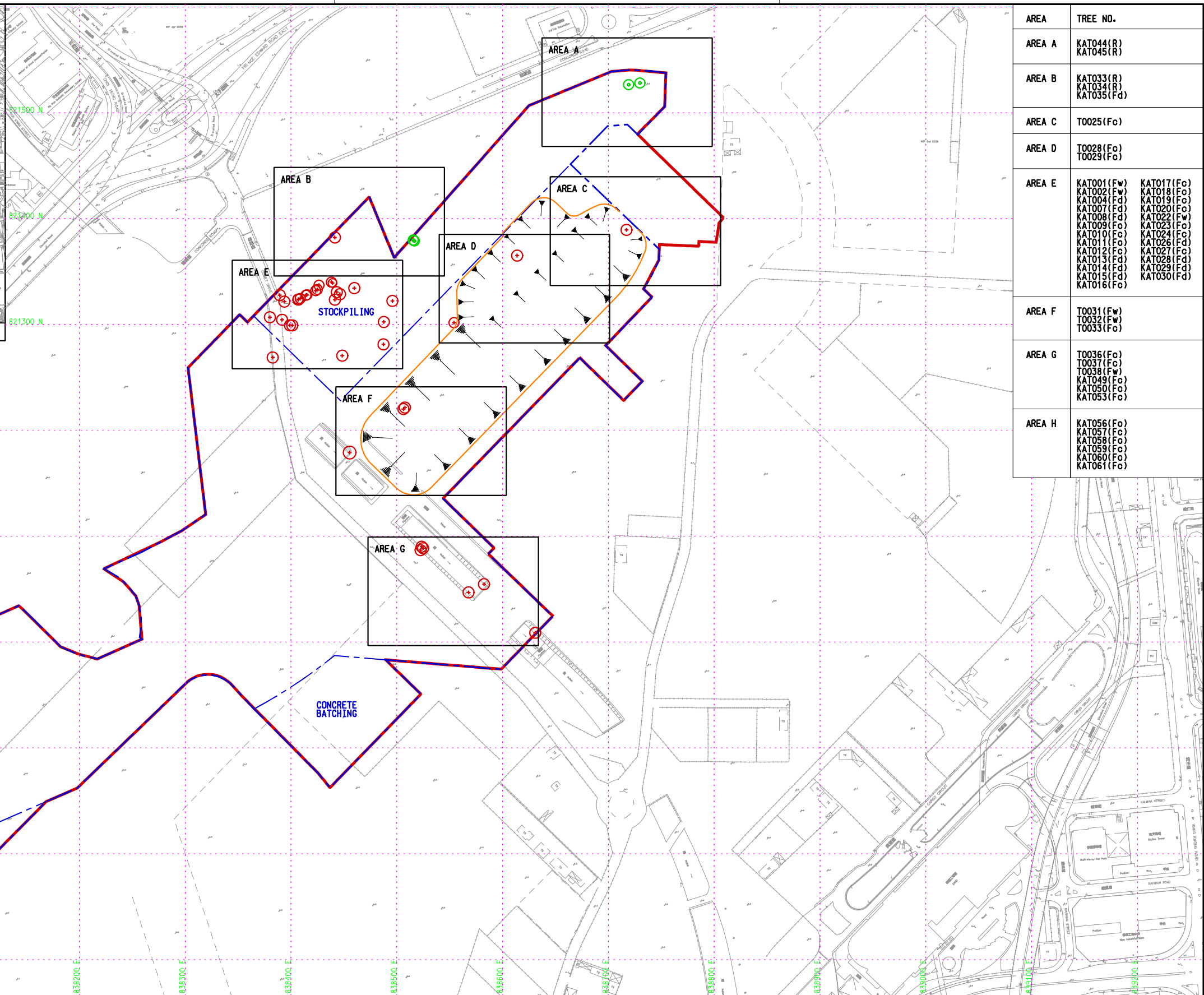
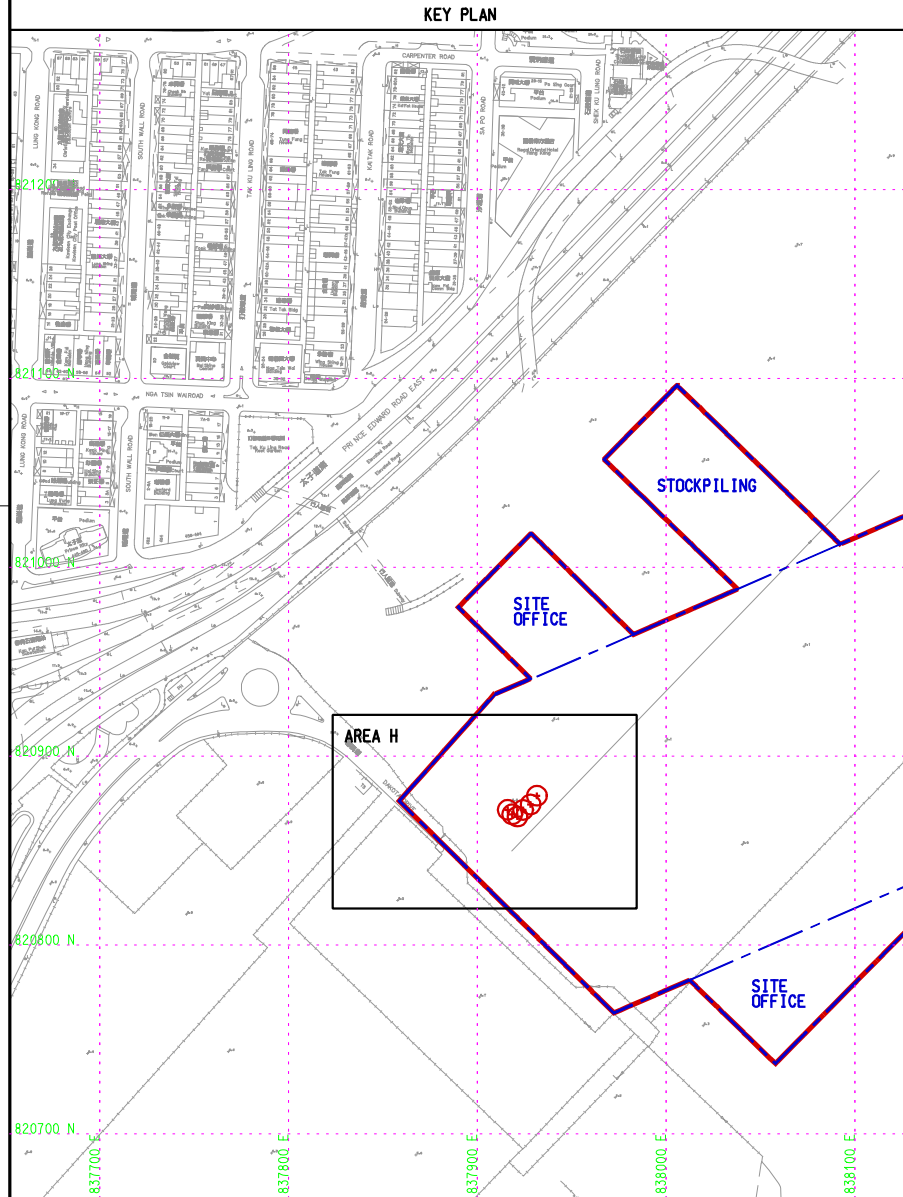
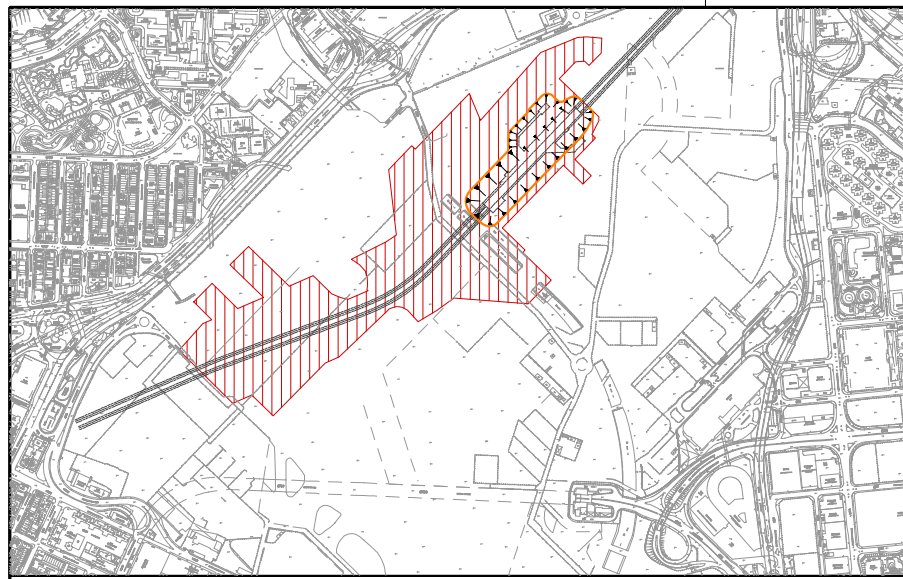
SHATIN TO CENTRAL LINK

AECOM in association with Aedas, MVA and DLS

CADD REF. \$FILE\$

TITLE **CONTRACT 1105**
TREE TRANSPLANTING AND PILING OF DHS
TREE SURVEY AND
TREE RECOMMENDATION PLAN
(SHEET 4 OF 4)

SCALE 1 : 500 (A1) DRAWING NO. 1105/B/301/ACM/C24/114 REV. B

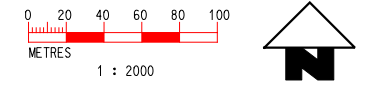


AREA	TREE NO.
AREA A	KAT044(R) KAT045(R)
AREA B	KAT033(R) KAT034(R) KAT035(Fd)
AREA C	T0025(Fo)
AREA D	T0028(Fo) T0029(Fo)
AREA E	KAT001(Fw) KAT017(Fo) KAT002(Fw) KAT018(Fo) KAT004(Fd) KAT019(Fo) KAT007(Fd) KAT020(Fo) KAT008(Fo) KAT023(Fw) KAT009(Fo) KAT024(Fo) KAT010(Fo) KAT026(Fd) KAT011(Fo) KAT027(Fo) KAT012(Fo) KAT028(Fd) KAT013(Fd) KAT029(Fd) KAT014(Fd) KAT030(Fd) KAT015(Fd) KAT030(Fd) KAT016(Fo)
AREA F	T0031(Fw) T0032(Fw) T0033(Fo)
AREA G	T0036(Fo) T0037(Fo) T0038(Fw) KAT049(Fo) KAT050(Fo) KAT053(Fo)
AREA H	KAT056(Fo) KAT057(Fo) KAT058(Fo) KAT059(Fo) KAT060(Fo) KAT061(Fo)

LEGEND
 — WORKS BOUNDARY
 — GAZETTED BOUNDARY

○ TREE TO BE RETAINED
 ⊕ TREE TO BE FELLED

(Fo) FELL WITH COMPENSATION
 (Fw) FELL (WEED - SELF SEEDING UNDESIRABLE SPECIES)
 (Fd) FELL (DEAD TREE)



\$PLOTDRIVE\$ \$MODEL\$ \$FILES\$
 \$DATE\$ \$TIME\$ \$USER\$ \$PRINTED BY\$ \$PLANNER\$

REV	DESCRIPTION	BY	DATE	APPROVED
C	GOVERNMENT CONSULTATION	MT	17MAR11	FK
B	RESPONSE TO COMMENT	MT	10JAN11	FK
A	FIRST ISSUE	MT	24DEC10	FK

DRAWN	BY
DESIGNED	YLC
CHECKED	MT
APPROVED	FK
DATE	17/MAR/2011

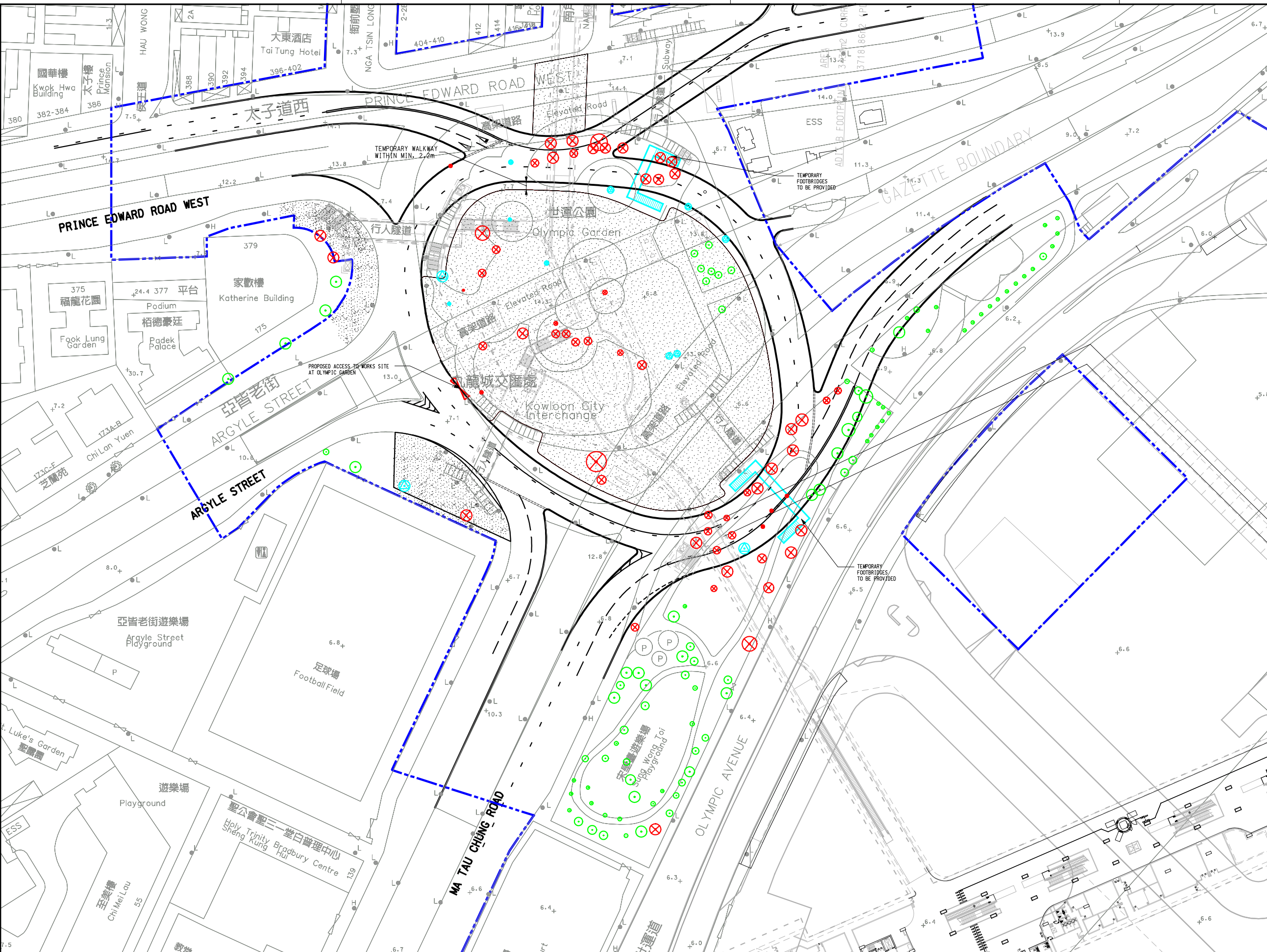
MTR
 SHATIN TO CENTRAL LINK
 ORIGINATOR
MEINHARDT in association with
 Aedas, Mott MacDonald, MVA, DLS,
 Wilkinson Murry, Evans & Peck, AA
 邁進(香港)工程顧問有限公司
 CADD REF. 1108_B_KAT_MHK_C04_001C.DGN

TITLE	SCALE	DRAWING NO.	REV.
CONTRACT 1108 KAI TAK STATION AND ASSOCIATED TUNNELS TREE FELLING APPLICATION TREE SURVEY AND RECOMMENDATION PLAN	1 : 2000 @ A1	1108/B/KAT/MHK/C04/001	C

Maps reproduced with permission of the Director of Lands, © Hong Kong Government

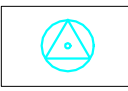



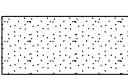
PRINTED BY: \$USER\$ \$DATE\$ \$TIME\$

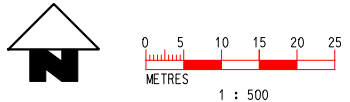
\$PLOTDRW/\$
\$MODEL/\$
\$FILENAME\$



KEY LOCATION PLAN

NOTES:
CONTRACTOR TO MAXIMISE PROTECTION OF EXISTING OLYMPIC GARDEN FINISHES AND MATERIALS INCLUDING TREES, HARD AND SOFT LANDSCAPING.

- LEGENDS:**
-  TREE TO BE TRANSPLANTED
 -  TREE TO BE FELLED
 -  TREE TO BE RETAINED
 -  GAZETTE BOUNDARY
 -  WORKS AREA



REV	DESCRIPTION	BY	DATE	APPROVED	REV	DESCRIPTION	BY	DATE	APPROVED
B	MINOR REVISION				RH	04JAN11	JM		
A	FIRST ISSUE				RH	30NOV10	JM		

DRAWN	AW
DESIGNED	RH
CHECKED	KN
APPROVED	JM
DATE	30/NOV/2010

MTR

SHATIN TO CENTRAL LINK

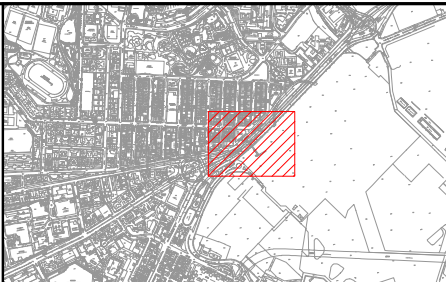
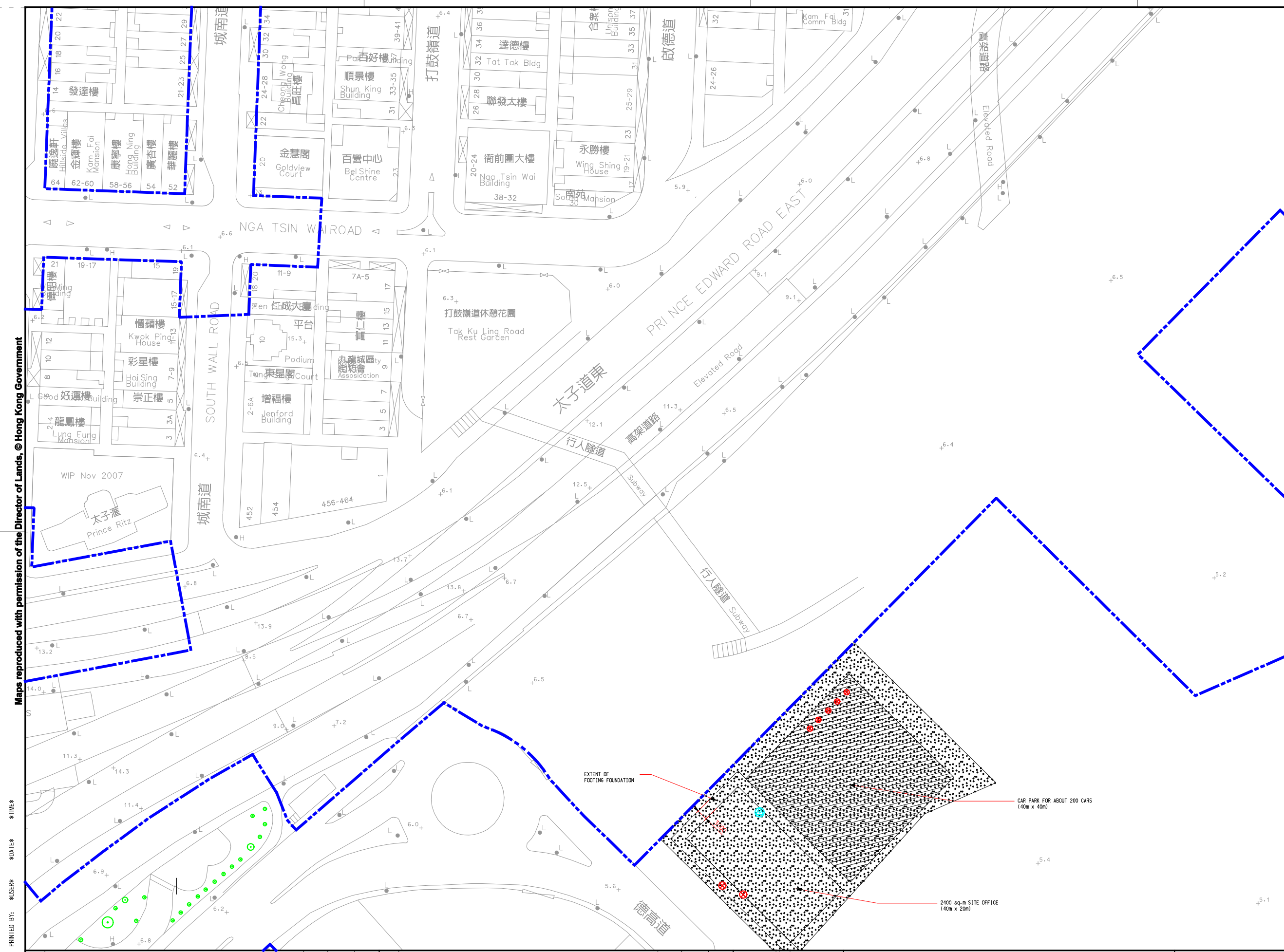
Supported by: TFP Farrells Ltd., Davis Langdon & Seah HK Ltd., Kenneth Ng & Associates Ltd., Geoconsult, Urbis Ltd.

ARUP

ORIGINATOR



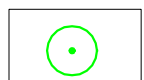


CADD REF. \$FILEA\$


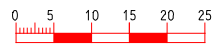
TITLE		CONTRACT 1109	
		TKW AND MTW AND TUNNELS	
		TO KWA WAN STATION	
		TREE RECOMMENDATION PLAN	
		(SHEET 1 OF 2)	
SCALE	DRAWING NO.	REV.	
1 : 500 (A1)	1109/B/SUW/OAP/A58/003	B	



KEY LOCATION PLAN

LEGEND:

-  TREE TO BE TRANSPLANTED
-  TREE TO BE FELLED
-  TREE TO BE RETAINED
-  GAZETTE BOUNDARY
-  WORKS AREA



 1 : 500

Maps reproduced with permission of the Director of Lands, © Hong Kong Government

PRINTED BY: \$USER\$ \$DATE\$ \$TIME\$
 \$PLOTDRVL\$ \$MODEL\$ \$FILES\$
 \$PLOTDRV\$ \$MODEL\$ \$FILES\$

REV	DESCRIPTION	BY	DATE	APPROVED	REV	DESCRIPTION	BY	DATE	APPROVED
B	MINOR REVISION				RH	04JAN11	JM		
A	FIRST ISSUE				RH	30NOV10	JM		

DRAWN	AW
DESIGNED	RH
CHECKED	KN
APPROVED	JM
DATE	30/NOV/2010

MTR

SHATIN TO CENTRAL LINK

Supported by: **ARUP**, TFP Farrells Ltd., Davis Langdon & Seah HK Ltd., Kenneth Ng & Associates Ltd., Geoconsult, Urbis Ltd.

ORIGINATOR: **ARUP**

DATE: 30/NOV/2010

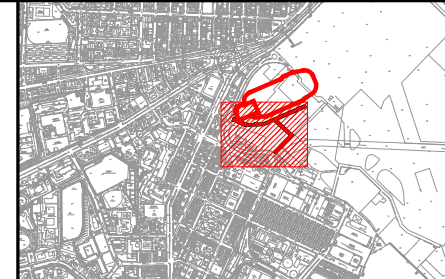
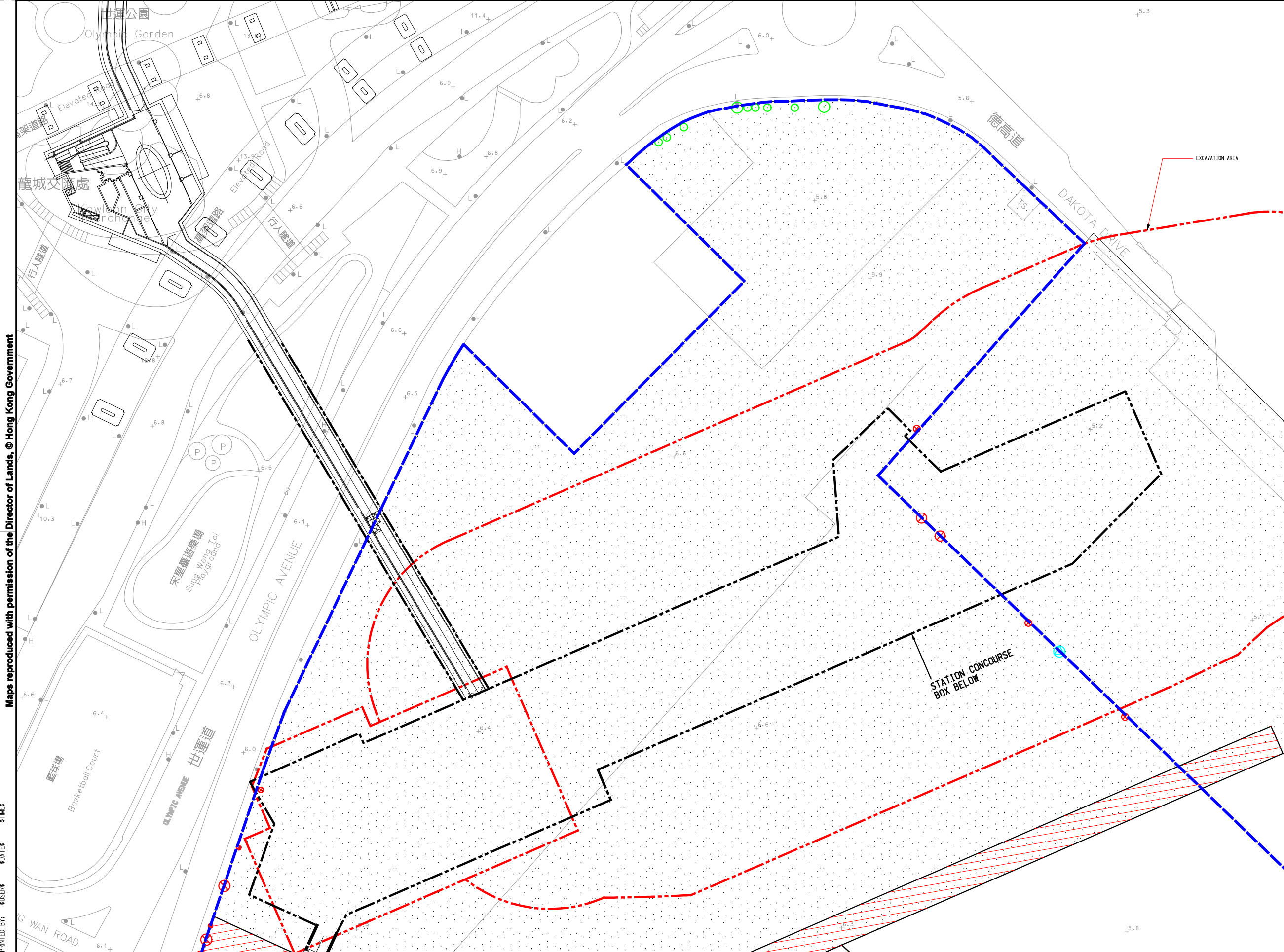
DO NOT SCALE DRAWINGS. ALL DIMENSIONS SHALL BE VERIFIED ON SITE. MTR CORPORATION LIMITED 2008. COPYRIGHT IN RESPECT OF THIS DRAWING / DOCUMENT IS OWNED BY THE MTR CORPORATION LIMITED OF HONG KONG. NO REPRODUCTION OF THE DRAWING / DOCUMENT OR ANY PART BY WHATEVER MEANS IS PERMITTED WITHOUT THE PRIOR WRITTEN CONSENT OF THE MTR CORPORATION LIMITED.

CADD REF. \$FILEA\$

TITLE		CONTRACT 1109	
		TKW AND MTW AND TUNNELS	
		TO KWA WAN STATION	
		TREE RECOMMENDATION PLAN	
		(SHEET 2 OF 2)	
SCALE	DRAWING NO.	REV.	
1 : 500 (A1)	1109/B/SUW/OAP/A58/004	B	




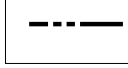




Maps reproduced with permission of the Director of Lands, © Hong Kong Government


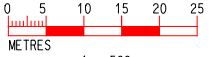
PRINTED BY: \$USER\$ \$DATE\$ \$TIME\$
 \$PLOTDRVL\$ \$MODELNAME\$ \$FILENAME\$




KEY LOCATION PLAN

LEGEND:

-  TREE TO BE TRANSPLANTED
-  TREE TO BE FELLED
-  TREE TO BE RETAINED
-  GAZETTE BOUNDARY
-  WORKS AREA
-  LOT BOUNDARY
-  SITE ACCESS
-  EXCAVATION AREA



 1 : 500

REV	DESCRIPTION	BY	DATE	APPROVED	REV	DESCRIPTION	BY	DATE	APPROVED
A	FIRST ISSUE				TW	30NOV10	JM		

DRAWN	YN		SHATIN TO CENTRAL LINK
DESIGNED	RH		
CHECKED	KN		
APPROVED	JM		
DATE	30/NOV/2011	ORIGINATOR	Supported by:
<small>DO NOT SCALE DRAWINGS. ALL DIMENSIONS SHALL BE VERIFIED ON SITE. MTR CORPORATION LIMITED 2008 COPYRIGHT IN RESPECT OF THIS DRAWING / DOCUMENT IS OWNED BY THE MTR CORPORATION LIMITED OF HONG KONG. NO REPRODUCTION OF THE DRAWING / DOCUMENT OR ANY PART BY WHATEVER MEANS IS PERMITTED WITHOUT THE PRIOR WRITTEN CONSENT OF THE MTR CORPORATION LIMITED.</small>		ARUP	TFP Farrells Ltd., Davis Langdon & Seah HK Ltd., Kenneth Ng & Associates Ltd., Geoconsult, Urbis Ltd.
		CADD REF.	\$FILEA\$

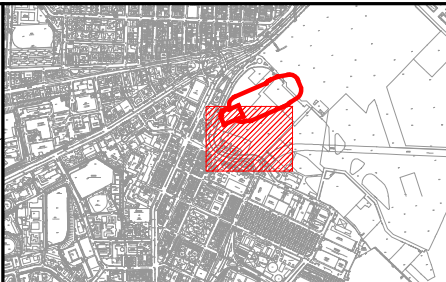
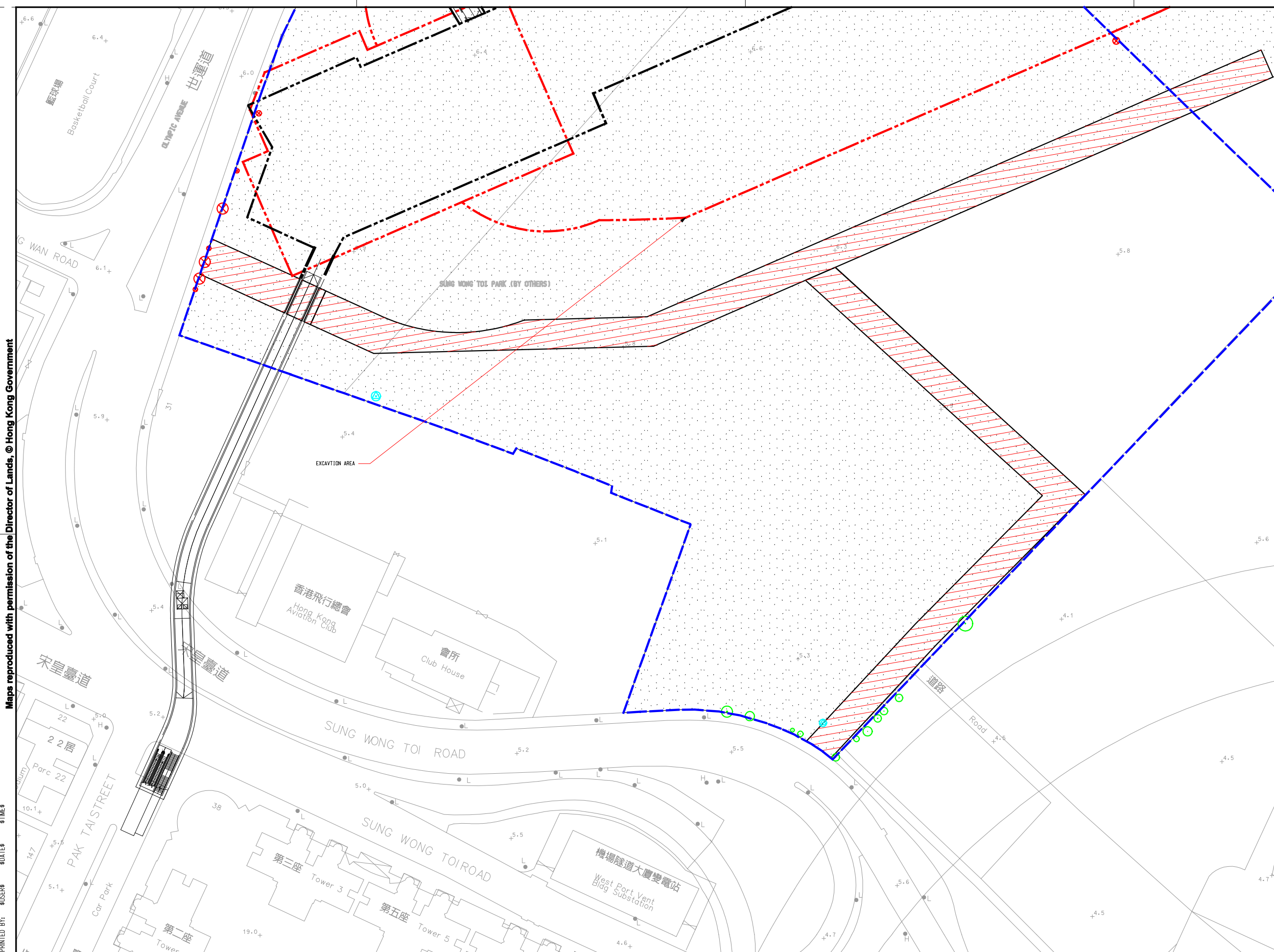
TITLE

CONTRACT 1109
TKW AND MTW AND TUNNELS
TO KWA WAN STATION
TREE RECOMMENDATION PLAN
FOR SHORT TERM TENANCY SITE KX2628 & KX2629 (SHEET 1 OF 2)

SCALE: 1 : 500 (A1) DRAWING NO.: 1109/B/SUW/OAP/A58/007 REV: A




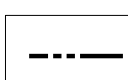




Maps reproduced with permission of the Director of Lands, © Hong Kong Government

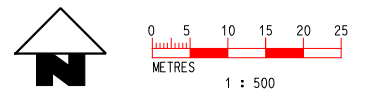
PRINTED BY: \$USER\$ \$DATE\$ \$TIME\$ \$PLOT DRW: \$MODEL\$ \$FILE\$



KEY LOCATION PLAN

LEGEND:

-  TREE TO BE TRANSPLANTED
-  TREE TO BE FELLED
-  TREE TO BE RETAINED
-  GAZETTE BOUNDARY
-  WORKS AREA
-  LOT BOUNDARY
-  SITE ACCESS
-  EXCAVATION AREA



REV	DESCRIPTION	BY	DATE	APPROVED	REV	DESCRIPTION	BY	DATE	APPROVED
A	FIRST ISSUE	TW	30NOV10	JM					

DRAWN	YN
DESIGNED	RH
CHECKED	KN
APPROVED	JM
DATE	30/NOV/2011

MTR

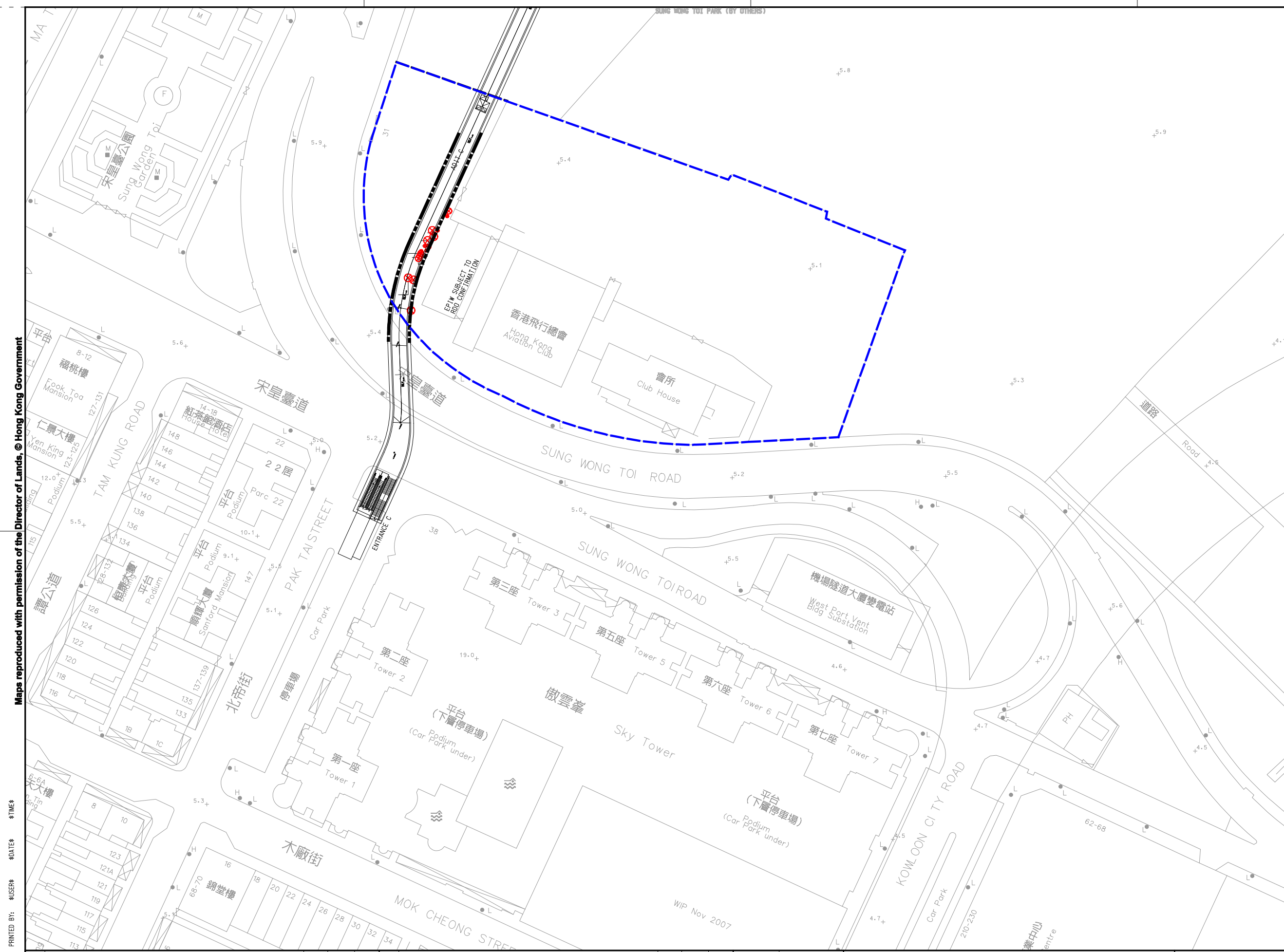
SHATIN TO CENTRAL LINK

ORIGINATOR: **ARUP** Supported by: TFP Farrells Ltd., Davis Langdon & Seah HK Ltd., Kenneth Ng & Associates Ltd., Geoconsult, Urbis Ltd.

CADD REF. **01D8A0_SUW_OAP_A58_008A.DGN**




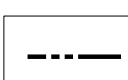

TITLE: **CONTRACT 1109**
TKW AND MTW AND TUNNELS
TO KWA WAN STATION
TREE RECOMMENDATION PLAN
FOR SHORT TERM TENANCY SITE KX2628 & KX2629 (SHEET 2 OF 2)

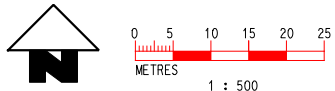
SCALE: 1 : 500 (A1) DRAWING NO. 1109/B/SUW/OAP/A58/008 REV. A



KEY LOCATION PLAN

LEGEND:

-  TREE TO BE TRANSPLANTED
-  TREE TO BE FELLED
-  TREE TO BE RETAINED
-  GAZETTE BOUNDARY
-  LOT BOUNDARY



Maps reproduced with permission of the Director of Lands, © Hong Kong Government

PRINTED BY: \$USER\$ \$DATE\$ \$TIME\$
 PLOT DRW: \$PLOTDRW/\$ \$MODEL/\$ \$FILE\$
 MODELNAME: \$MODEL/\$ \$FILE\$

REV	DESCRIPTION	BY	DATE	APPROVED	REV	DESCRIPTION	BY	DATE	APPROVED
B	MINOR REVISION	TW	04JAN11	JM					
A	FIRST ISSUE	TW	30NOV10	JM					

DRAWN	AW
DESIGNED	RH
CHECKED	KN
APPROVED	JM
DATE	30/NOV/2010

MTR

SHATIN TO CENTRAL LINK

Supported by: TFP Farrells Ltd., Davis Langdon & Seah HK Ltd., Kenneth Ng & Associates Ltd., Geoconsult, Urbis Ltd.

ARUP

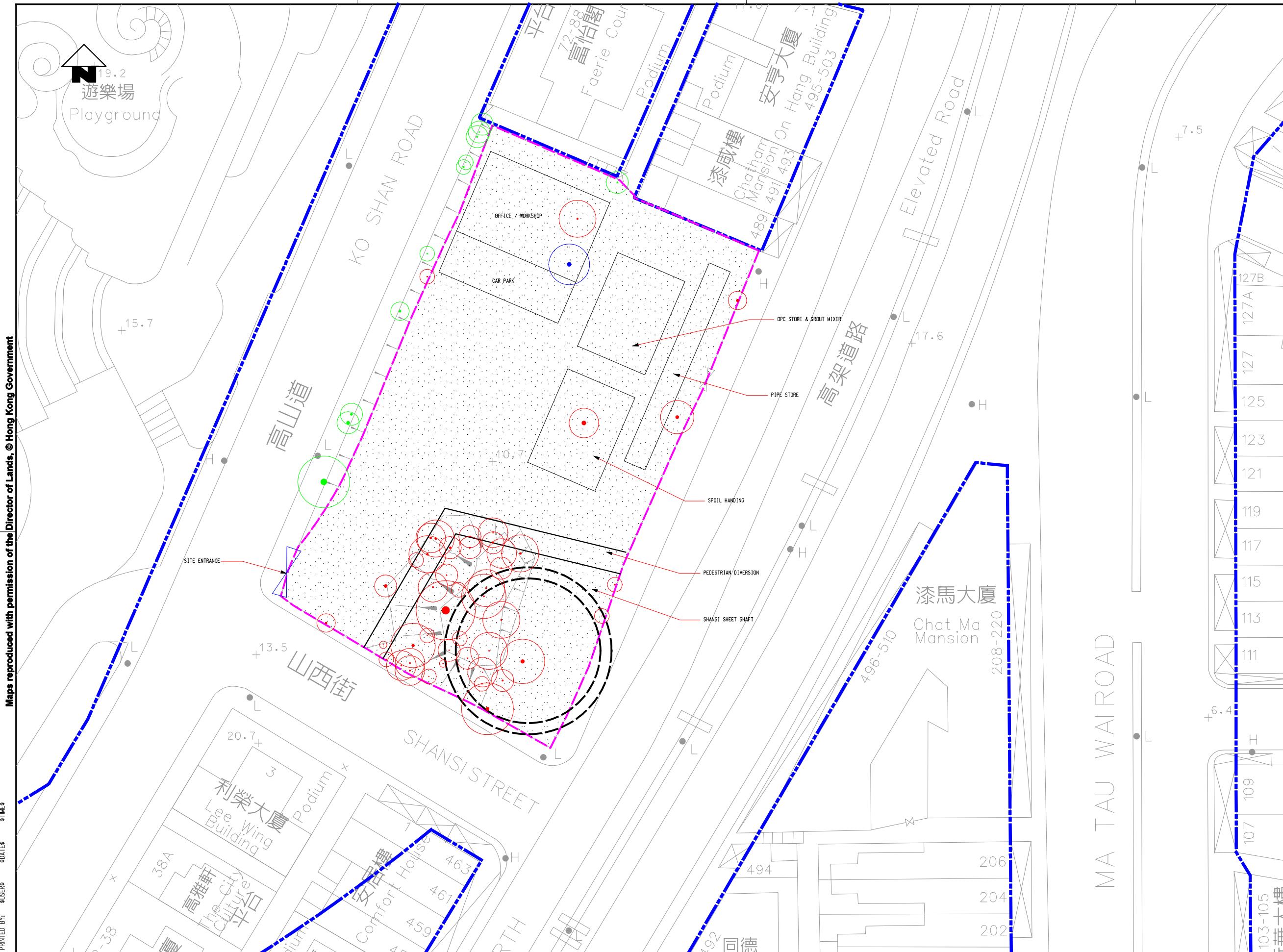
CADD REF. 01DBA0_SUW_OAP_A58_010A.DGN

TITLE	CONTRACT 1109 TKW AND MTW AND TUNNELS HONG KONG AVIATION CLUB TREE RECOMMENDATION PLAN	
SCALE	1 : 500 (A1)	DRAWING NO. 1109/B/SUW/OAP/A58/010
REV.	B	

Maps reproduced with permission of the Director of Lands, © Hong Kong Government

PRINTED BY: \$USER\$ \$DATE\$ \$TIME\$

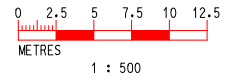
PLOT DRW: \$PLOTDRW\$
 MODEL: \$MODEL\$
 FILENAME: \$FILENAME\$



KEY LOCATION PLAN

LEGEND:

- FELL TREE
- TRANSPLANT TREE
- RETAIN TREE
- GAZETTE BOUNDARY
- WORKS AREA



REV	DESCRIPTION	BY	DATE	APPROVED
A	MINOR REVISION	RH	04JAN11	JM
A	FIRST ISSUE	RH	15SEP10	JM

DRAWN	YN
DESIGNED	RH
CHECKED	KN
APPROVED	JM
DATE	15/SEP/2010

MTR

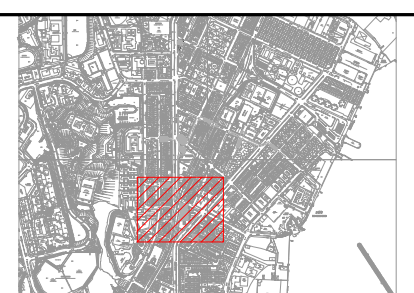
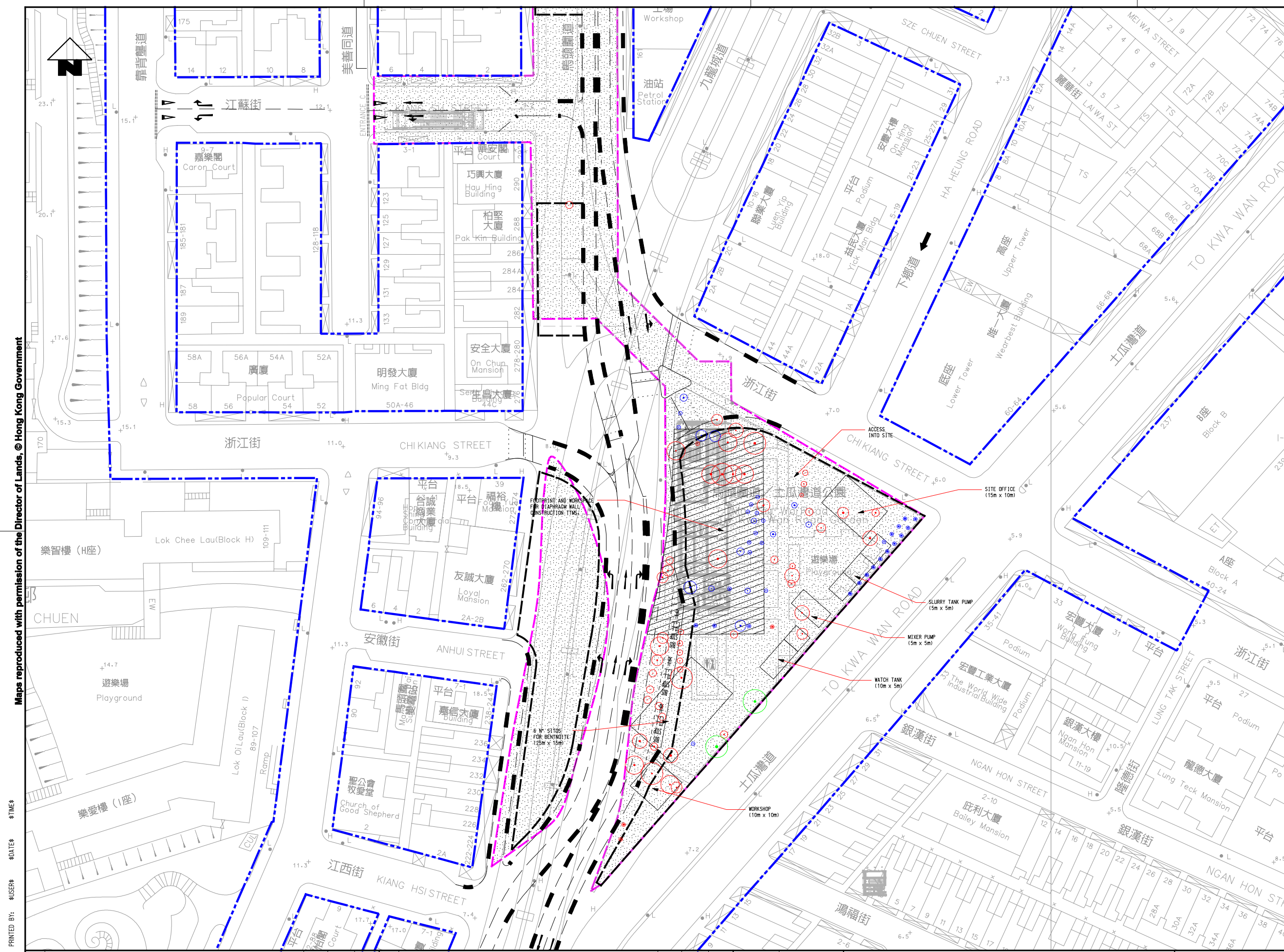
SHATIN TO CENTRAL LINK

ORIGINATOR: **ARUP**

Supported by: TFP Farrells Ltd., Davis Langdon & Seah HK Ltd., Kenneth Ng & Associates Ltd., Geoconsult, Urbis Ltd.

CADD REF. \$FILEA\$

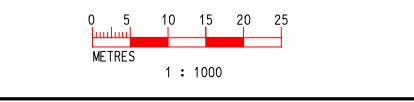
TITLE	CONTRACT 1109	
	TKW AND MTW AND TUNNELS	
	MA TAU WAI STATION	
	FUTURE SHANSI STREET GARDEN	
	TREE RECOMMENDATION PLAN	
SCALE	1 : 500 (A3)	DRAWING NO.
		1109/B/TKW/OAP/A58/001
REV.		B



KEY LOCATION PLAN

LEGEND:

- FELL TREE
- TRANSPLANT TREE
- RETAIN TREE
- GAZETTE BOUNDARY
- WORKS AREA



Maps reproduced with permission of the Director of Lands, © Hong Kong Government

PRINTED BY: \$USER\$ \$DATE\$ \$TIME\$ \$PLOT DRW: \$MODEL\$ \$FILE\$

\$PLOT DRW: \$MODEL\$ \$FILE\$

REV	DESCRIPTION	BY	DATE	APPROVED	REV	DESCRIPTION	BY	DATE	APPROVED
B	MINOR REVISION	RH	10JAN11	JM					
A	FIRST DRAFT	RH	15SEP10	JM					

DRAWN	HW
DESIGNED	RH
CHECKED	KN
APPROVED	JM
DATE	15/SEP/2010

MTR

SHATIN TO CENTRAL LINK

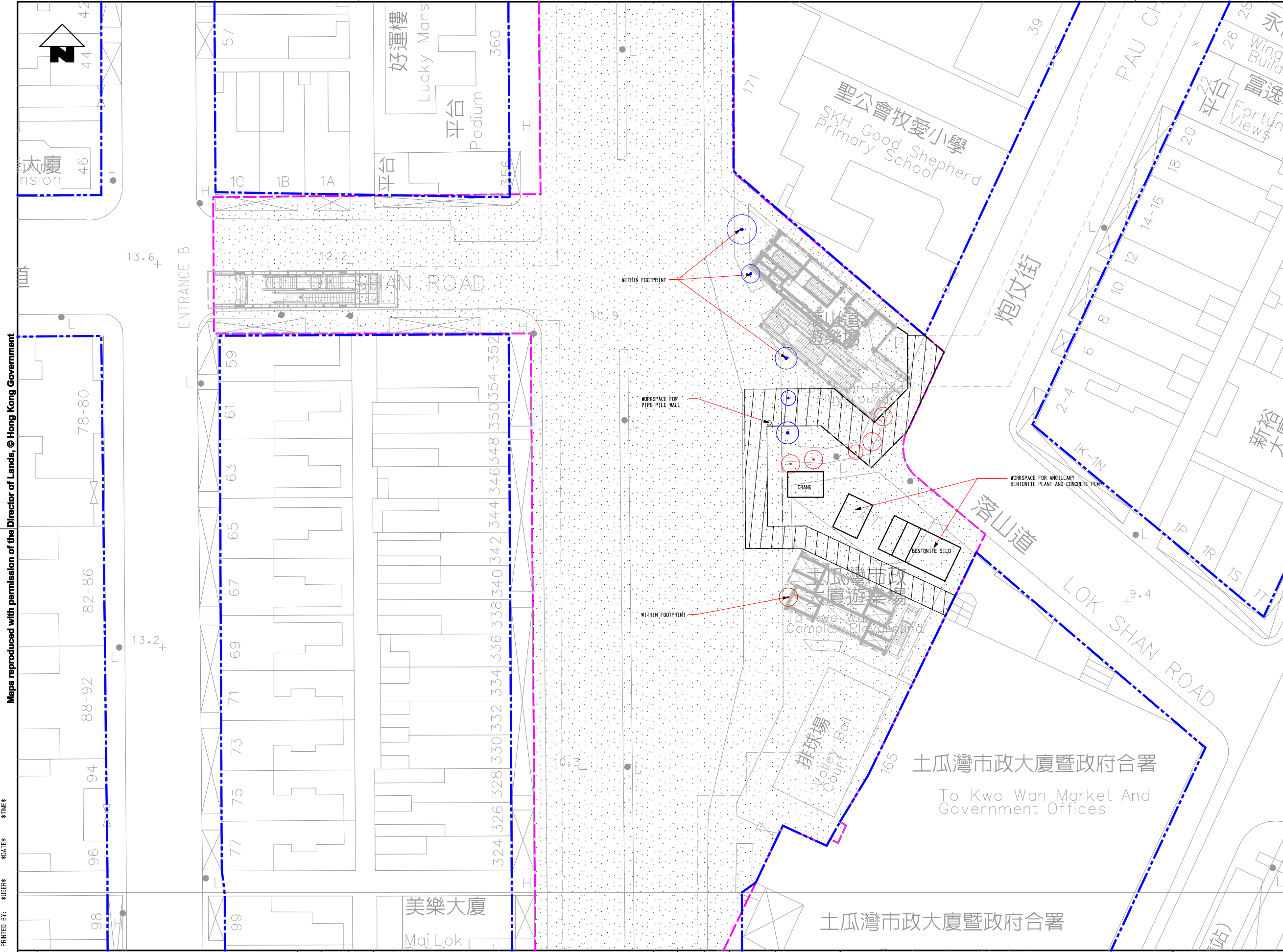
ORIGINATOR: **ARUP** Supported by: TFP Farrells Ltd., Davis Langdon & Seah HK Ltd., Kenneth Ng & Associates Ltd., Geoconsult, Urbis Ltd.

CADD REF: \$FILE\$

TITLE

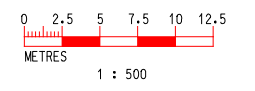
CONTRACT 1109
TKW AND MTW AND TUNNELS
MA TAU WAI STATION
MA TAU WAI ROAD/TO KWA WAN ROAD GARDEN
TREE RECOMMENDATION PLAN(SHEET 1 OF 6)

SCALE: 1 : 1000 (A3) DRAWING NO: 1109/B/TKW/OAP/A58/002 REV: B



KEY LOCATION PLAN

- LEGEND:**
- FELL TREE
 - TRANSPLANT TREE
 - RETAIN TREE
 - GAZETTE BOUNDARY
 - WORKS AREA



Maps reproduced with permission of the Director of Lands, © Hong Kong Government

#PLOTDRVL\$
#MODEL\$
#FILENAME\$

PRINTED BY: #USER\$
#DATE\$
#TIME\$

REV	DESCRIPTION	BY	DATE	APPROVED	REV	DESCRIPTION	BY	DATE	APPROVED
A	FIRST DRAFT				RH		15SEP10	JM	

DRAWN	HW
DESIGNED	RH
CHECKED	KN
APPROVED	JM
DATE	15/SEP/2010



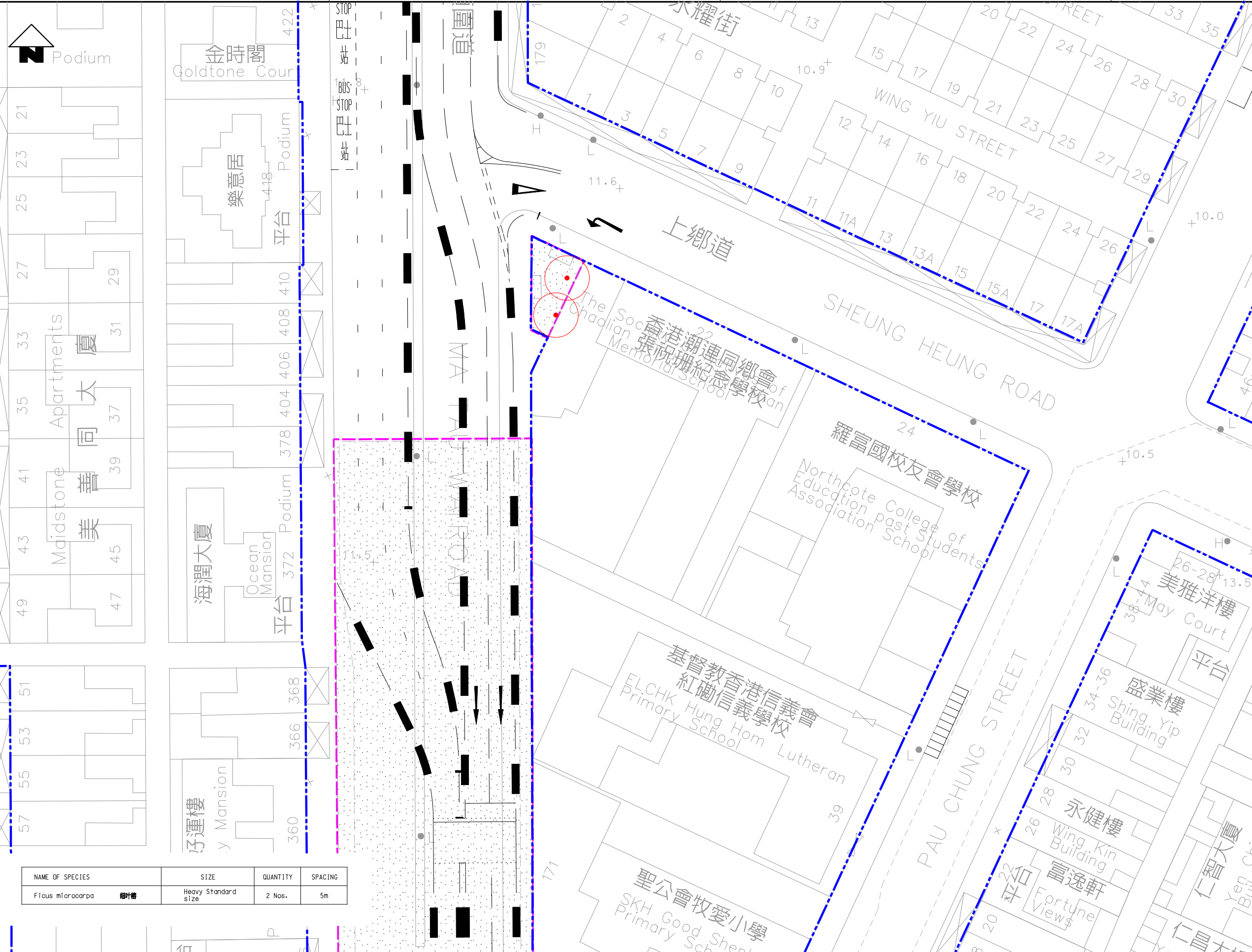
SHATIN TO CENTRAL LINK

ORIGINATOR
ARUP
Supported by: TFP Farrells Ltd., Davis Langdon & Seah HK Ltd., Kenneth Ng & Associates Ltd., Geoconsult, Urbis Ltd.

TITLE		CONTRACT 1109	
		TKW AND MTW AND TUNNELS	
		MA TAU WAU STATION	
		LOK SHAN ROAD PLAYGROUND AND TO KWA WAN COMPLEX PLAYGROUND	
		TREE RECOMMENDATION PLAN(SHEET 2 OF 6)	
SCALE	DRAWING NO.	REV.	
1 : 500 (A3)	1109/B/TKW/OAP/A58/003	A	


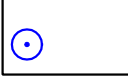
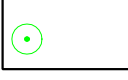

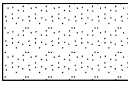
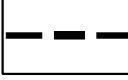
DO NOT SCALE DRAWINGS. ALL DIMENSIONS SHALL BE VERIFIED ON SITE.
MTR CORPORATION LIMITED 2008. COPYRIGHT IN RESPECT OF THIS DRAWING / DOCUMENT IS OWNED BY THE MTR CORPORATION LIMITED OF HONG KONG. NO REPRODUCTION OF THE DRAWING / DOCUMENT OR ANY PART BY WHATEVER MEANS IS PERMITTED WITHOUT THE PRIOR WRITTEN CONSENT OF THE MTR CORPORATION LIMITED.

Maps reproduced with permission of the Director of Lands, © Hong Kong Government

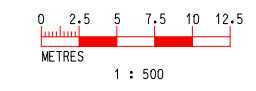


KEY LOCATION PLAN

LEGEND:

-  FELL TREE
-  TRANSPLANT TREE
-  RETAIN TREE
-  GAZETTE BOUNDARY
-  WORKS AREA
-  TEMPORARY TRAFFIC DIVERSION

NAME OF SPECIES	SIZE	QUANTITY	SPACING
Ficus microcarpa 細葉榕	Heavy Standard size	2 Nos.	5m



#PLOTDRW#
#MODEL#
#FILE#

PRINTED BY: #USER#
#DATE#
#TIME#

REV	DESCRIPTION	BY	DATE	APPROVED	REV	DESCRIPTION	BY	DATE	APPROVED
A	FIRST DRAFT	RH	15SEP10	JM					

DRAWN	YN
DESIGNED	RH
CHECKED	KN
APPROVED	JM
DATE	15/SEP/2010

MTR

SHATIN TO CENTRAL LINK

ORIGINATOR: **ARUP**

Supported by: TFP Farrells Ltd., Davis Langdon & Seah HK Ltd., Kenneth Ng & Associates Ltd., Geoconsult, Urbis Ltd.

CADD REF. #FILE#

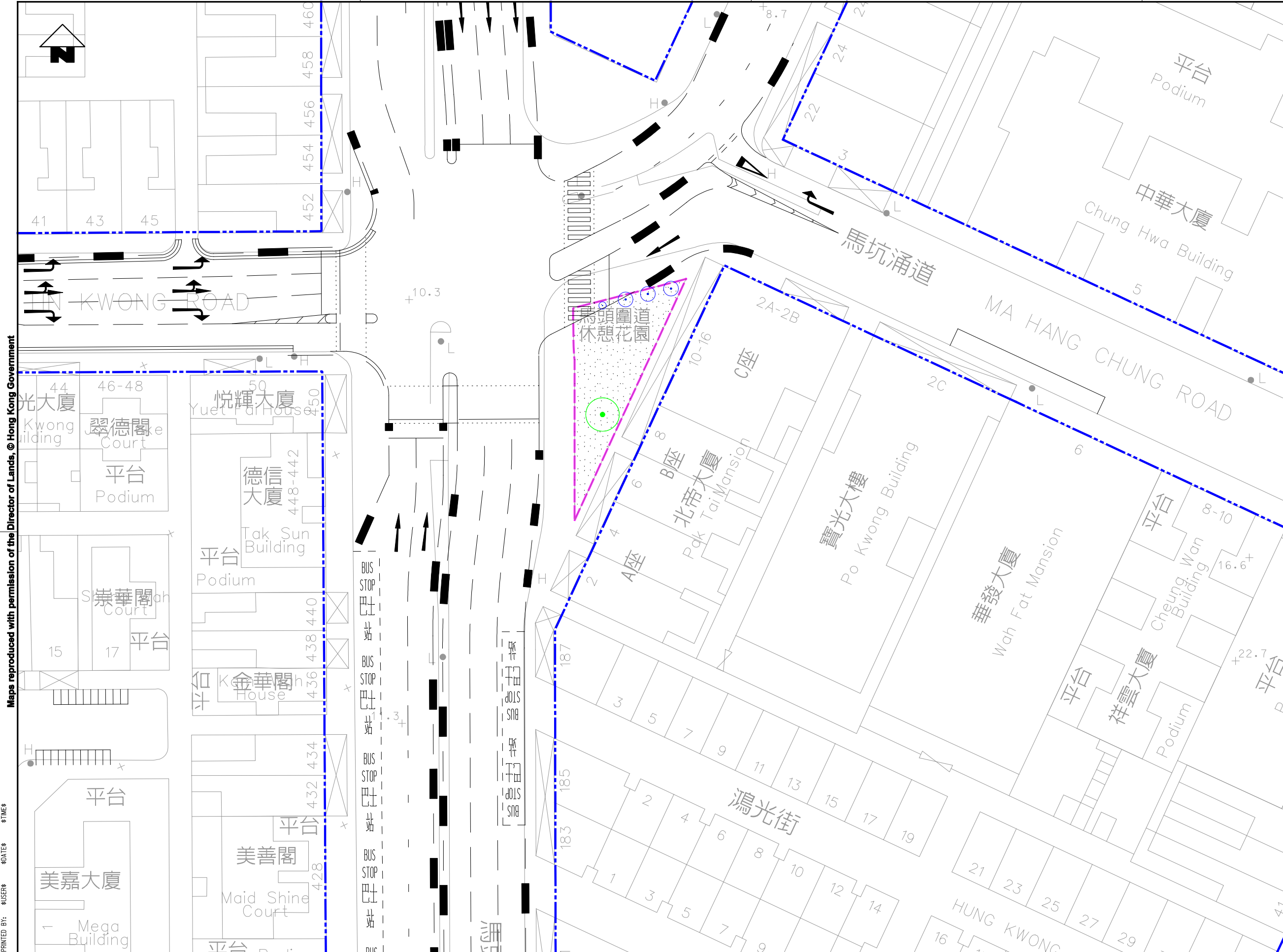
TITLE: **CONTRACT 1109**
TKW AND MTW AND TUNNELS
MA TAU WAI STATION
MA TAU WAI ROAD/SHEUNG HEUNG ROAD GARDEN
TREE RECOMMENDATION PLAN(SHEET 3 OF 6)

SCALE: 1 : 500 (A3)

DRAWING NO. 1109/B/TKW/OAP/A58/004


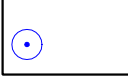
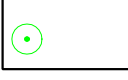



REV. A

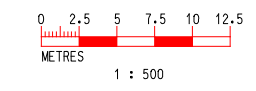
DO NOT SCALE DRAWINGS. ALL DIMENSIONS SHALL BE VERIFIED ON SITE.
MTR CORPORATION LIMITED 2008 COPYRIGHT IN RESPECT OF THIS DRAWING / DOCUMENT IS OWNED BY THE MTR CORPORATION LIMITED OF HONG KONG. NO REPRODUCTION OF THE DRAWING / DOCUMENT OR ANY PART BY WHATEVER MEANS IS PERMITTED WITHOUT THE PRIOR WRITTEN CONSENT OF THE MTR CORPORATION LIMITED.



KEY LOCATION PLAN

LEGEND:

-  FELL TREE
-  TRANSPLANT TREE
-  RETAIN TREE
-  GAZETTE BOUNDARY
-  WORKS AREA
-  TEMPORARY TRAFFIC DIVERSION



Maps reproduced with permission of the Director of Lands, © Hong Kong Government

PRINTED BY: \$USER\$ \$DATE\$ \$TIME\$ \$FILEA\$

PLOT DRW: \$PLOTDRW\$ \$MODEL\$ \$FILEA\$

REV	DESCRIPTION	BY	DATE	APPROVED	REV	DESCRIPTION	BY	DATE	APPROVED
A	FIRST DRAFT	RH	15SEP10	JM					

DRAWN	HW
DESIGNED	RH
CHECKED	KN
APPROVED	JM
DATE	15/SEP/2010

MTR

SHATIN TO CENTRAL LINK

ORIGINATOR: **ARUP**

Supported by: TFP Farrells Ltd., Davis Langdon & Seah HK Ltd., Kenneth Ng & Associates Ltd., Geoconsult, Urbis Ltd.

CADD REF. \$FILEA\$

TITLE: **CONTRACT 1109**
TKW AND MTW AND TUNNELS
MA TAU WAI STATION
MA TAU WAI ROAD/MA HANG CHUNG ROAD REST GARDEN
TREE RECOMMENDATION PLAN(SHEET 4 OF 6)

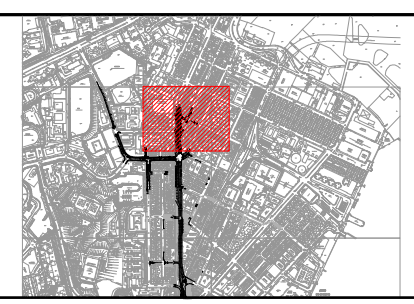
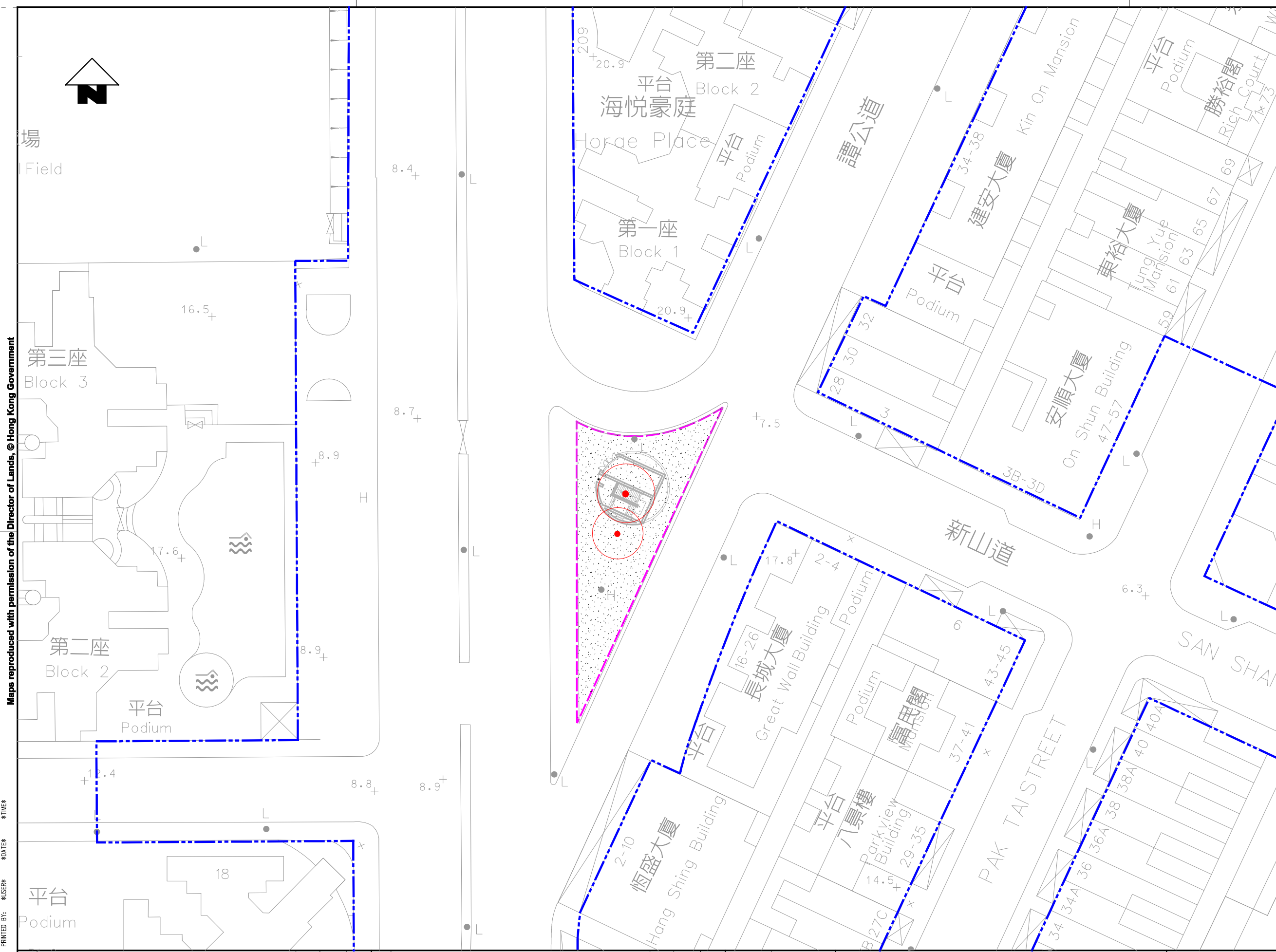
SCALE: 1 : 500 (A3) DRAWING NO. 1109/B/TKW/OAP/A58/005 REV. A

DO NOT SCALE DRAWINGS. ALL DIMENSIONS SHALL BE VERIFIED ON SITE.
 MTR CORPORATION LIMITED 2008 COPYRIGHT IN RESPECT OF THIS DRAWING / DOCUMENT IS OWNED BY THE MTR CORPORATION LIMITED OF HONG KONG. NO REPRODUCTION OF THE DRAWING / DOCUMENT OR ANY PART BY WHATEVER MEANS IS PERMITTED WITHOUT THE PRIOR WRITTEN CONSENT OF THE MTR CORPORATION LIMITED.

Maps reproduced with permission of the Director of Lands, © Hong Kong Government

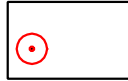
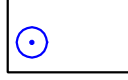
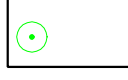


PRINTED BY: \$USER\$ \$DATE\$ \$TIME\$

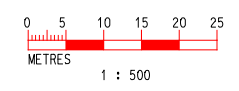
\$PLOTDRW\$
\$MODELNAME\$
\$FILENAME\$



KEY LOCATION PLAN

LEGEND:

-  FELL TREE
-  TRANSPLANT TREE
-  RETAIN TREE
-  GAZETTE BOUNDARY
-  WORKS AREA



REV	DESCRIPTION	BY	DATE	APPROVED	REV	DESCRIPTION	BY	DATE	APPROVED
A	FIRST DRAFT	RH	04NOV10	JM					

DRAWN	AW
DESIGNED	RH
CHECKED	KN
APPROVED	JM
DATE	04/NOV/2010

MTR

SHATIN TO CENTRAL LINK

ORIGINATOR: **ARUP**

Supported by: TFP Farrells Ltd., Davis Langdon & Seah HK Ltd., Kenneth Ng & Associates Ltd., Geoconsult, Urbis Ltd.

CADD REF. \$FILEA\$

TITLE: **CONTRACT 1109**
SUW AND TKW STATIONS AND TUNNELS
TO KWA WAN STATION
MA TAU CHUNG RD / TAM KUNG RD GARDEN
TREE RECOMMENDATION PLAN(SHEET 6 OF 6)

SCALE: 1 : 500 (A3)

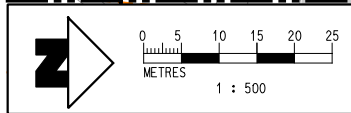
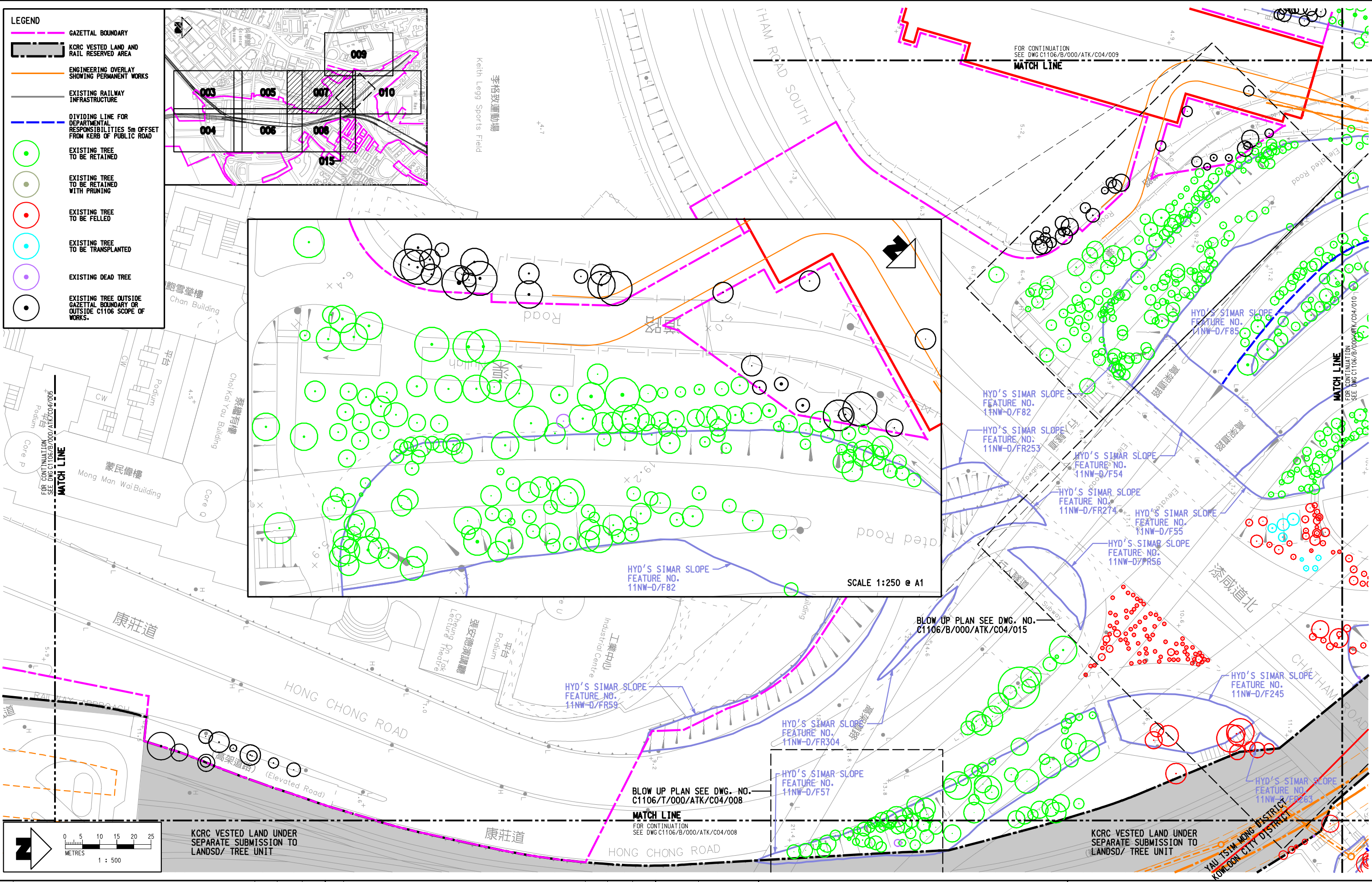
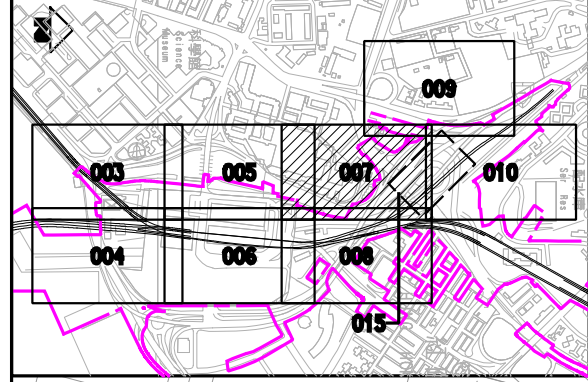
DRAWING NO. 1109/T/TKW/OAP/A58/006

REV. A

DO NOT SCALE DRAWINGS. ALL DIMENSIONS SHALL BE VERIFIED ON SITE.
MTR CORPORATION LIMITED 2008 COPYRIGHT IN RESPECT OF THIS DRAWING / DOCUMENT IS OWNED BY THE MTR CORPORATION LIMITED OF HONG KONG. NO REPRODUCTION OF THE DRAWING / DOCUMENT OR ANY PART BY WHATEVER MEANS IS PERMITTED WITHOUT THE PRIOR WRITTEN CONSENT OF THE MTR CORPORATION LIMITED.

LEGEND

- GAZETTED BOUNDARY
- KCR VESTED LAND AND RAIL RESERVED AREA
- ENGINEERING OVERLAY SHOWING PERMANENT WORKS
- EXISTING RAILWAY INFRASTRUCTURE
- DIVIDING LINE FOR DEPARTMENTAL RESPONSIBILITIES 5m OFFSET FROM KERB OF PUBLIC ROAD
- EXISTING TREE TO BE RETAINED
- EXISTING TREE TO BE RETAINED WITH PRUNING
- EXISTING TREE TO BE FELLED
- EXISTING TREE TO BE TRANSPLANTED
- EXISTING DEAD TREE
- EXISTING TREE OUTSIDE GAZETTED BOUNDARY OR OUTSIDE C1106 SCOPE OF WORKS



KCR VESTED LAND UNDER SEPARATE SUBMISSION TO LANDSD/ TREE UNIT

BLOW UP PLAN SEE DWG. NO. C1106/T/000/ATK/C04/008

MATCH LINE FOR CONTINUATION SEE DWG C1106/B/000/ATK/C04/008

KCR VESTED LAND UNDER SEPARATE SUBMISSION TO LANDSD/ TREE UNIT

REV	DESCRIPTION	BY	DATE	APPROVED	REV	DESCRIPTION	BY	DATE	APPROVED
B	SECOND ISSUE				AC	14DEC10	AD		
A	FIRST ISSUE				AC	22OCT10	AD		

DRAWN	AC
DESIGNED	FL
CHECKED	TD
APPROVED	AD
DATE	22/OCT/2010

DO NOT SCALE DRAWINGS. ALL DIMENSIONS SHALL BE VERIFIED ON SITE.
 © MTR CORPORATION LIMITED 2008. COPYRIGHT IN RESPECT OF THIS DRAWING / DOCUMENT IS OWNED BY THE MTR CORPORATION LIMITED OF HONG KONG. NO REPRODUCTION OF THE DRAWING / DOCUMENT OR ANY PART BY WHATEVER MEANS IS PERMITTED WITHOUT THE PRIOR WRITTEN CONSENT OF THE MTR CORPORATION LIMITED.

MTR

SHATIN TO CENTRAL LINK

ATKINS

Supported by
Aedas, PBA,
Urbis, Widnell

ORIGINATOR


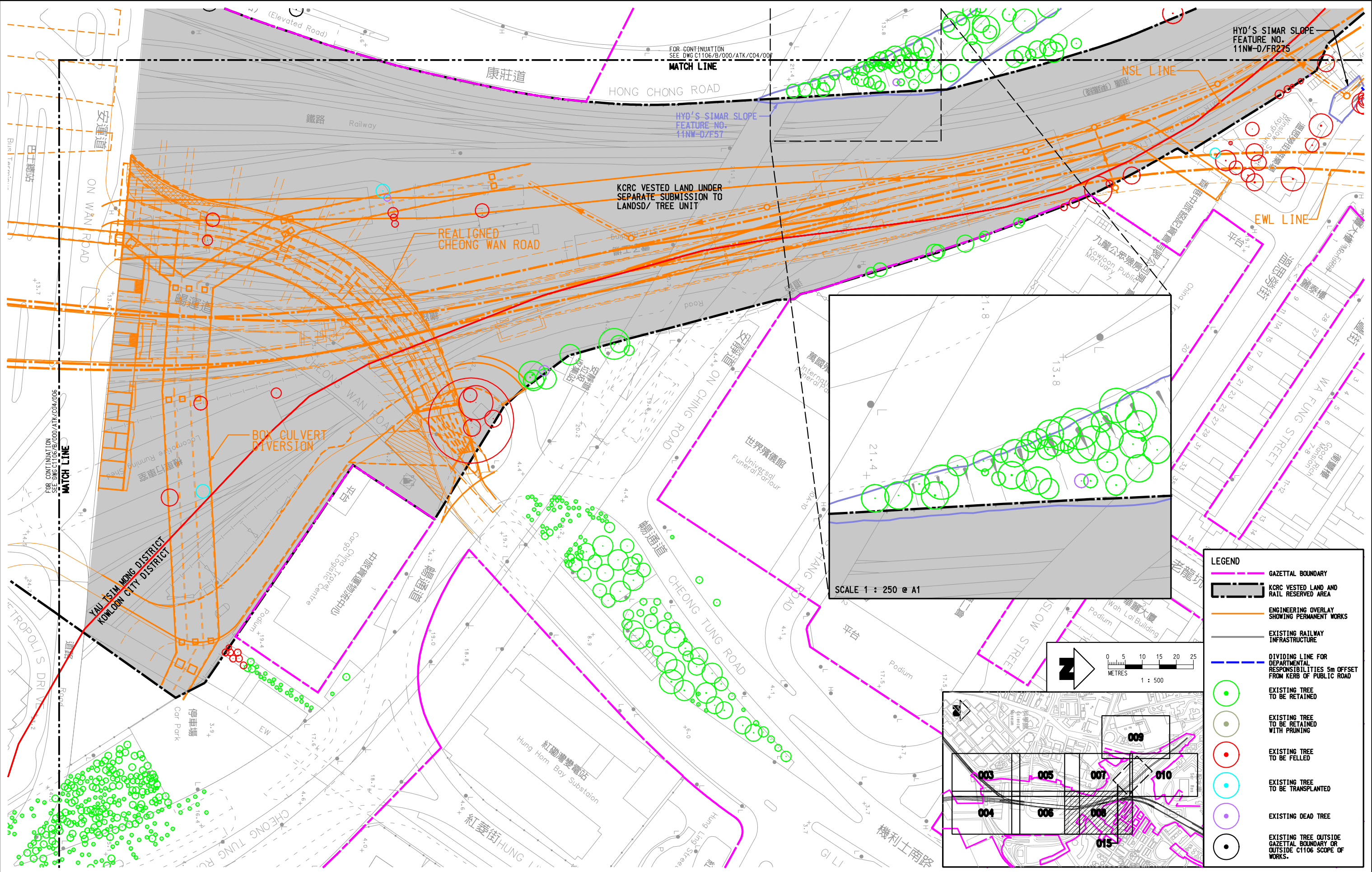
CADD REF. \$FILES\$

TITLE
**CONSULTANCY AGREEMENT No. C1106
HUNG HOM STATION NOTH APPROACH AREA**

SCALE
1 : 500 (A1)

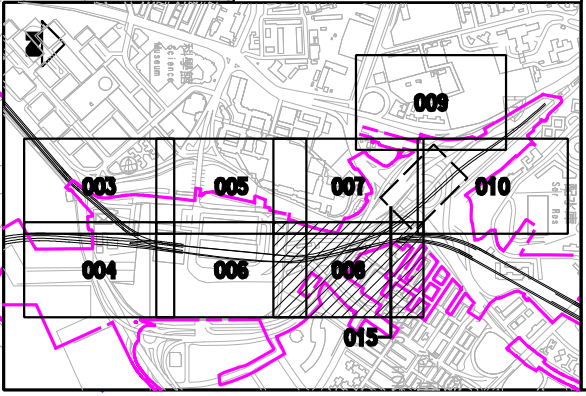
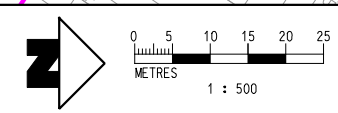
DRAWING NO.
C1106/B/000/ATK/C04/007

REV.
B



LEGEND

- GAZETTED BOUNDARY
- KCR VESTED LAND AND RAIL RESERVED AREA
- ENGINEERING OVERLAY SHOWING PERMANENT WORKS
- EXISTING RAILWAY INFRASTRUCTURE
- DIVIDING LINE FOR DEPARTMENTAL RESPONSIBILITIES 5m OFFSET FROM KERB OF PUBLIC ROAD
- EXISTING TREE TO BE RETAINED
- EXISTING TREE TO BE RETAINED WITH PRUNING
- EXISTING TREE TO BE FELLED
- EXISTING TREE TO BE TRANSPLANTED
- EXISTING DEAD TREE
- EXISTING TREE OUTSIDE GAZETTED BOUNDARY OR OUTSIDE C1106 SCOPE OF WORKS.



PRINTED BY: \$USER\$ \$DATE\$ \$TIME\$ \$PLOT DRW: \$MODELNAME\$ \$FILENAME\$

REV	DESCRIPTION	BY	DATE	APPROVED	REV	DESCRIPTION	BY	DATE	APPROVED
B	SECOND ISSUE				AC	14DEC10	AD		
A	FIRST ISSUE				AC	22OCT10	AD		

DRAWN	AC
DESIGNED	FL
CHECKED	TD
APPROVED	AD
DATE	22/OCT/2010

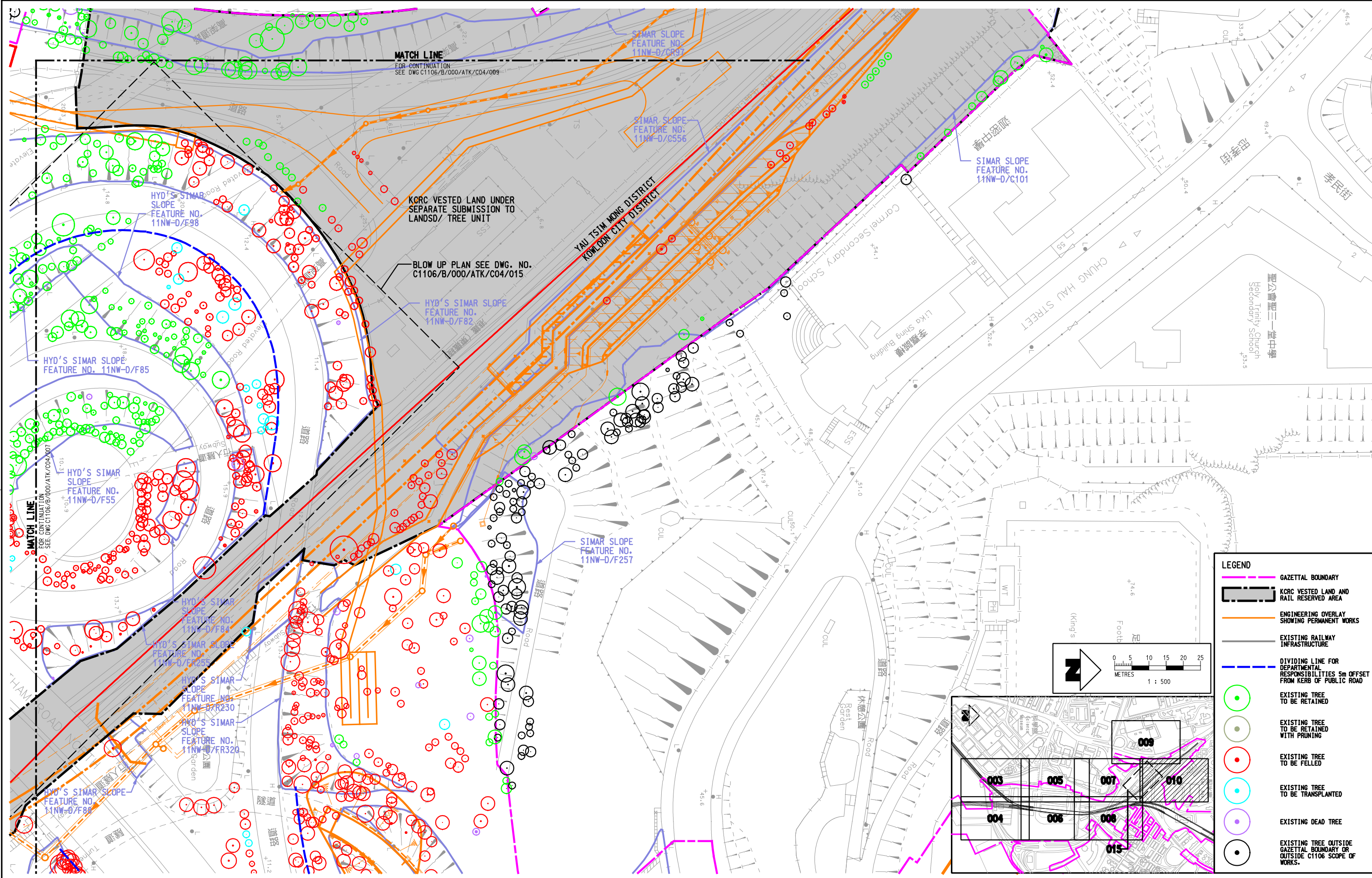
ORIGINATOR **MTR**

ATKINS Supported by Aedas, PBA, Urbis, Widnell

CADD REF. \$FILES\$

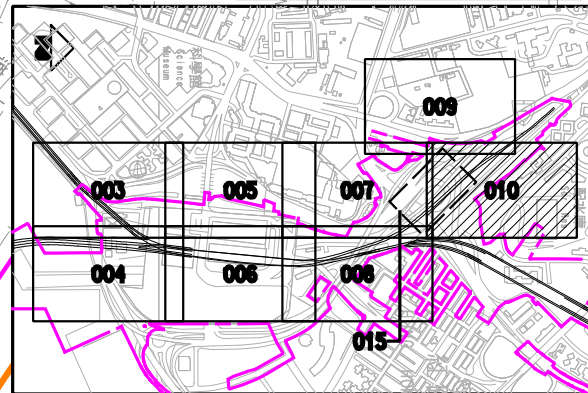
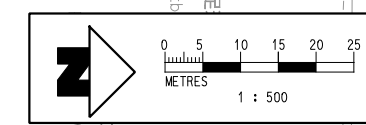
TITLE **CONSULTANCY AGREEMENT No. C1106 HUNG HOM STATION NORTH APPROACH AREA**

SCALE 1 : 500 (A1) DRAWING NO. C1106/B/000/ATK/C04/008 REV. B



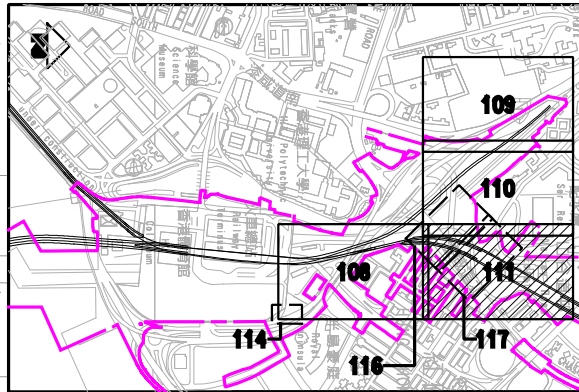
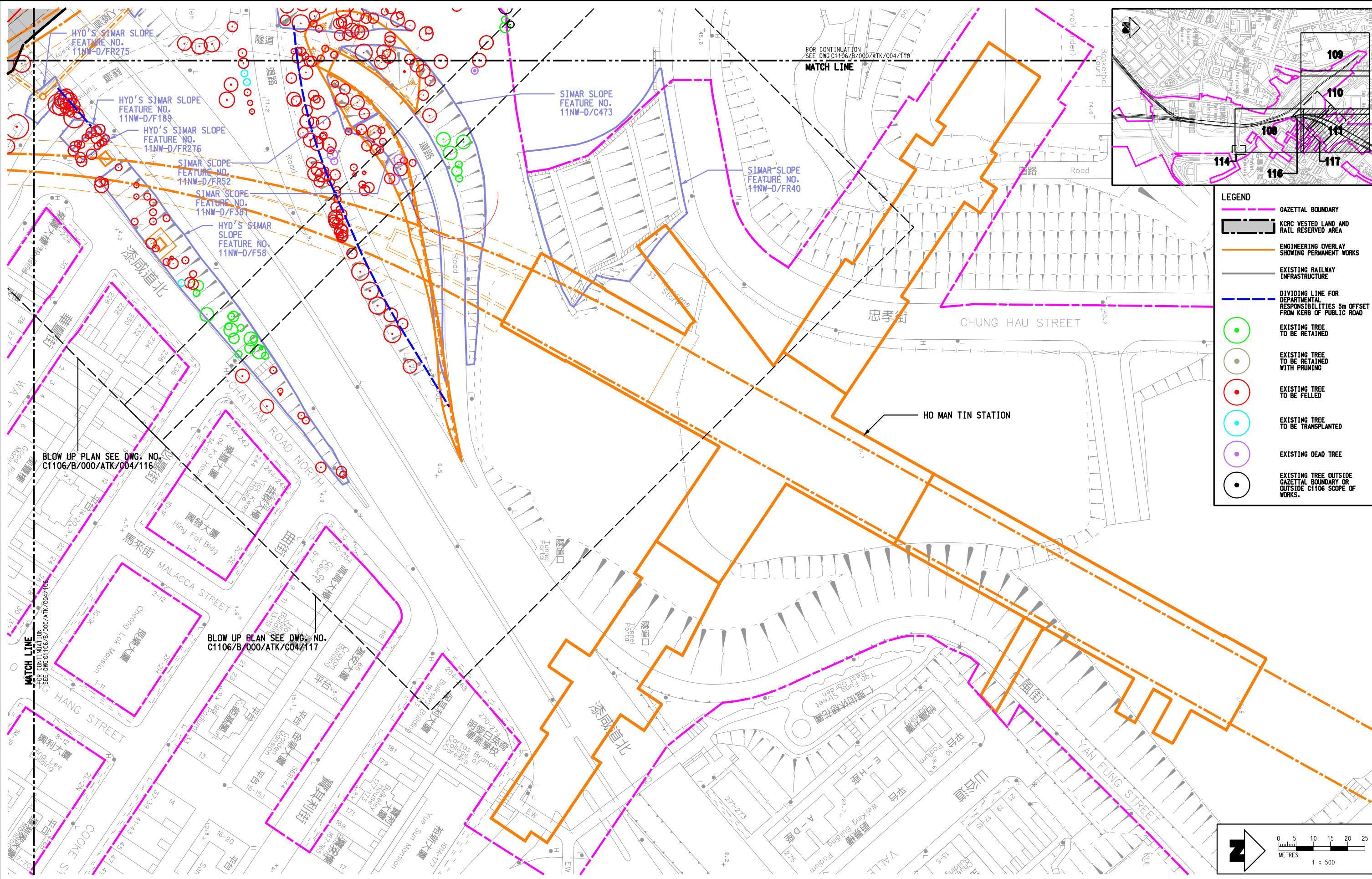
LEGEND

- GAZETAL BOUNDARY
- KCRC VESTED LAND AND RAIL RESERVED AREA
- ENGINEERING OVERLAY SHOWING PERMANENT WORKS
- EXISTING RAILWAY INFRASTRUCTURE
- DIVIDING LINE FOR DEPARTMENTAL RESPONSIBILITIES 5m OFFSET FROM KERB OF PUBLIC ROAD
- EXISTING TREE TO BE RETAINED
- EXISTING TREE TO BE RETAINED WITH PRUNING
- EXISTING TREE TO BE FELLED
- EXISTING TREE TO BE TRANSPLANTED
- EXISTING DEAD TREE
- EXISTING TREE OUTSIDE GAZETAL BOUNDARY OR OUTSIDE C1106 SCOPE OF WORKS.



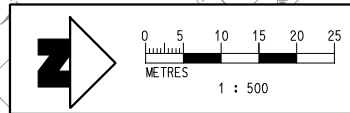
PRINTED BY: \$USER\$ \$DATE\$ \$TIME\$
 PLOT DRW: \$PLOTDRW\$ \$MODEL\$ \$FILE\$
 \$PLOTDRW\$ \$MODEL\$ \$FILE\$

DRAWN AC DESIGNED FL CHECKED TO APPROVED AD DATE 22/OCT/2010						SHATIN TO CENTRAL LINK ATKINS Supported by Aedas, PBA, Urbis, Widnell		TITLE CONSULTANCY AGREEMENT No. C1106 HUNG HOM STATION NORTH APPROACH AREA	
DO NOT SCALE DRAWINGS. ALL DIMENSIONS SHALL BE VERIFIED ON SITE. © MTR CORPORATION LIMITED 2008. COPYRIGHT IN RESPECT OF THIS DRAWING / DOCUMENT IS OWNED BY THE MTR CORPORATION LIMITED OF HONG KONG. NO REPRODUCTION OF THE DRAWING / DOCUMENT OR ANY PART BY WHATEVER MEANS IS PERMITTED WITHOUT THE PRIOR WRITTEN CONSENT OF THE MTR CORPORATION LIMITED.				ORIGINATOR ATKINS		SCALE 1 : 500 (A1)		DRAWING NO. C1106/B/000/ATK/C04/010	
B SECOND ISSUE A FIRST ISSUE		AC 14DEC10 AD AC 22OCT10 AD		\$FILES\$		REV. B			
REV	DESCRIPTION	BY	DATE	APPROVED	REV	DESCRIPTION	BY	DATE	APPROVED



LEGEND

- GAZETTL BOUNDARY
- KCR VESTED LAND AND RAIL RESERVED AREA
- ENGINEERING OVERLAY SHOWING PERMANENT WORKS
- EXISTING RAILWAY INFRASTRUCTURE
- DIVIDING LINE FOR DEPARTMENTAL RESPONSIBILITIES 5m OFFSET FROM KERB OF PUBLIC ROAD
- EXISTING TREE TO BE RETAINED
- EXISTING TREE TO BE RETAINED WITH PRUNING
- EXISTING TREE TO BE FELLED
- EXISTING TREE TO BE TRANSPLANTED
- EXISTING DEAD TREE
- EXISTING TREE OUTSIDE GAZETTL BOUNDARY OR OUTSIDE C1106 SCOPE OF WORKS.



BLOW UP PLAN SEE DWG. NO. C1106/B/000/ATK/C04/116

BLOW UP PLAN SEE DWG. NO. C1106/B/000/ATK/C04/117

PRINTED BY: \$USER\$ \$DATE\$ \$TIME\$

PLOT DRW: \$PLOTDRW\$ \$MODEL\$ \$FILES\$

REV	DESCRIPTION	BY	DATE	APPROVED	REV	DESCRIPTION	BY	DATE	APPROVED
B	SECOND ISSUE	AC	14DEC10	AD					
A	FIRST ISSUE	AC	29OCT10	AD					

DRAWN	AC
DESIGNED	FL
CHECKED	TD
APPROVED	AD
DATE	29/OCT/2010

MTR

SHATIN TO CENTRAL LINK

ATKINS

Supported by
Aedas, PBA,
Urbis, Widnell

CADD REF. \$FILES\$

TITLE	
CONSULTANCY AGREEMENT No. C1106 TREE SURVEY PLAN FOR HUNG HOM STATION NORTH APPROACH AREA SHEET 4	
SCALE 1 : 500 (A1)	DRAWING NO. C1106/B/000/ATK/C04/111
REV. B	