




PLOT DRW: K:\Microstation Standard\Printer_Driver\A3_COLOUR.plt
 MODELNAME: Default PRINTED BY: designer3 2011/3/23 3:47:44 PM
 FILENAME: K:\Project\HK PROJ\047 Shatin CentralLink\NEW DRAWING\FIGURE-6.1.E.dgn



LEGEND:

-  PROPOSED ABOVE GROUND STRUCTURE
-  SCL ALIGNMENT
-  WORKS SITE / SURFACE CONSTRUCTION ACTIVITIES

REV	DESCRIPTION	BY	DATE	APPROVED	REV	DESCRIPTION	BY	DATE	APPROVED

DRAWN	CC
DESIGNED	AC
CHECKED	KN
APPROVED	AC
DATE	25/MAR/2011

MTR

SHATIN TO CENTRAL LINK

ORIGINATOR

ARUP Ove Arup & Partners
Hong Kong Limited

CADD REF. FIGURE 6.1.7D.DCN

TITLE	NEX 2206 - TAW TO HUH SECTION LANDSCAPE AND VISUAL IMPACT ASSESSMENT AERIAL PHOTO - TO KWA WAN STATION		
SCALE	N.T.S.	DRAWING NO.	FIGURE 6.1.7
REV.	E		