
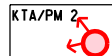


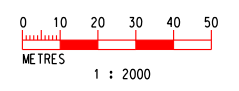


**KEY PLAN**



- LEGEND:**
-  PROPOSED WORKS AREA
  -  KTA/PM 2 PHOTOMONTAGE VIEW POINT LOCATION
  -  PROPOSED STATION
  -  SCL ALIGNMENT



PLOT DRW: k:\Microstation Standard\Printer Driver\A3 COLOUR.plt  
 MODELNAME: Default  
 FILENAME: k:\HK Project\047 Shatin CentralLink\NEW DRAWING\FIGURE-6.10.3.dgn  
 PRINTED BY: Tech4  
 20/11/11 10:27:12  
 1/4/11/11 10:27:12

REV	DESCRIPTION	BY	DATE	APPROVED	REV	DESCRIPTION	BY	DATE	APPROVED

DRAWN	HW
DESIGNED	EL
CHECKED	AC
APPROVED	KN
DATE	20/SEP/2011

 **MTR**  
**SHATIN TO CENTRAL LINK**  
 ORIGINATOR  
 **ARUP** Ove Arup & Partners  
 Hong Kong Limited  
 CADD REF. **FIGURE 6.10.3B.DGN**

TITLE		NEX 2206 - TAW TO HUH SECTION LANDSCAPE AND VISUAL IMPACT ASSESSMENT KAI TAK STATION PHOTOMONTAGE VIEW POINT LOCATION - KAI TAK STATION	
SCALE	DRAWING NO.	REV.	
1 : 2000 (A3)	FIGURE 6.10.3	G	