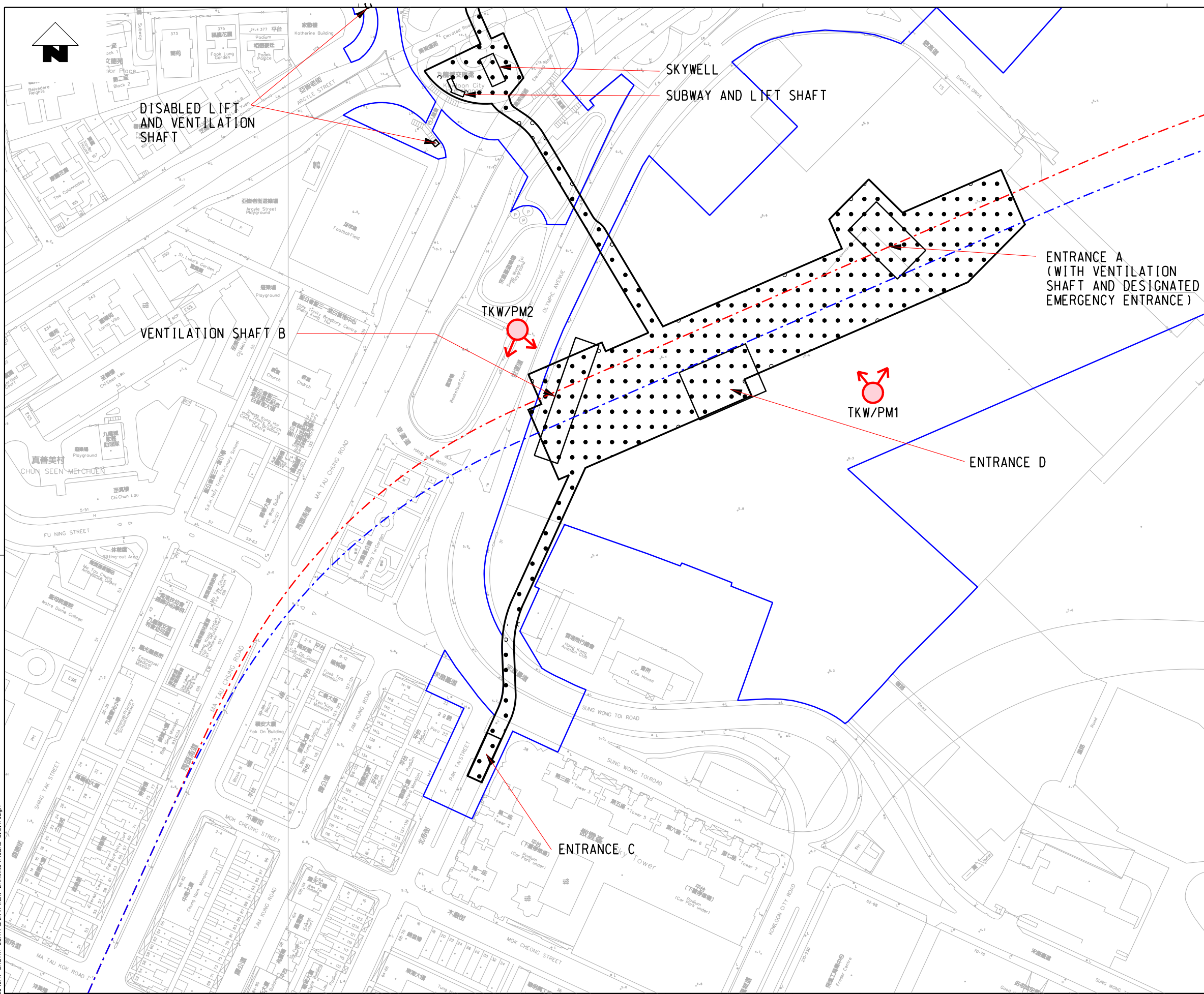



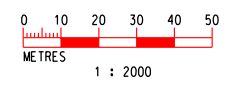


K:\Microstation Standard\Printer Driver\A3\_COLOUR.plt  
 MODELNAME: 2011/3/21 3:47:44 105255  
 FILENAME: K:\Project\HK PROJ\017 Shatin CentralLink\NEW DRAWING\FIGURE 6.10.4.dgn



KEY PLAN

- LEGEND:
-  PROPOSED SITE AREA
  -  PHOTOMONTAGE VIEW POINT LOCATION
  -  PROPOSED STATION



REV	DESCRIPTION	BY	DATE	APPROVED	REV	DESCRIPTION	BY	DATE	APPROVED

DRAWN	HW
DESIGNED	EL
CHECKED	KN
APPROVED	AC
DATE	25/MAR/2011

**MTR**

SHATIN TO CENTRAL LINK

ORIGINATOR

**ARUP** Ove Arup & Partners  
Hong Kong Limited

CADD REF. FIGURE 6.10.4F.DGN

TITLE

NEX 2206 - TAW TO HUH SECTION  
LANDSCAPE AND VISUAL IMPACT ASSESSMENT  
TO KWA WAN STATION  
PHOTOMONTAGE VIEW POINT LOCATION - TO KWA WAN STATION

SCALE 1 : 2000 (A3) DRAWING NO. FIGURE 6.10.4

REV. F