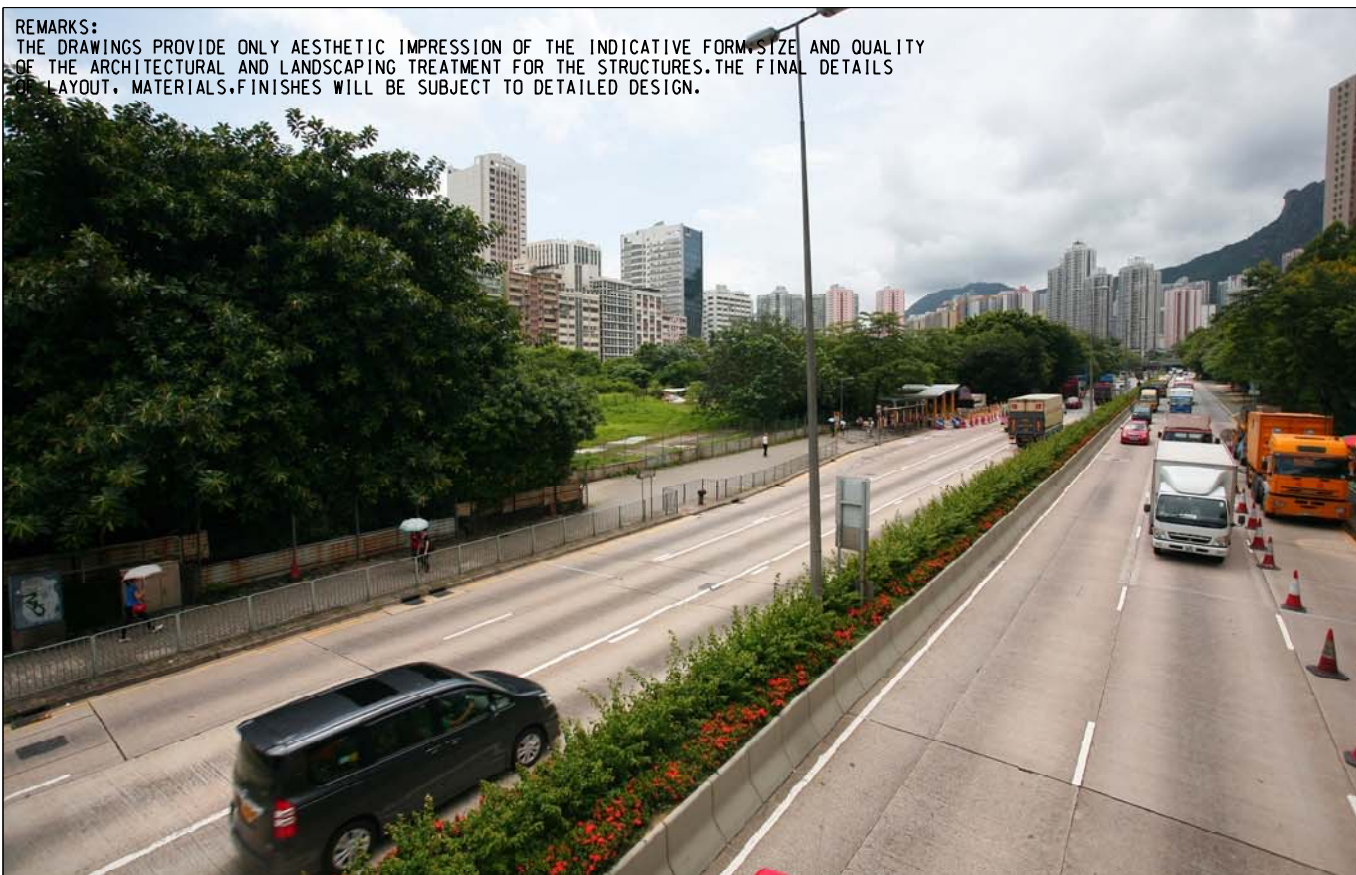



REMARKS:  
THE DRAWINGS PROVIDE ONLY AESTHETIC IMPRESSION OF THE INDICATIVE FORM, SIZE AND QUALITY OF THE ARCHITECTURAL AND LANDSCAPING TREATMENT FOR THE STRUCTURES. THE FINAL DETAILS OF LAYOUT, MATERIALS, FINISHES WILL BE SUBJECT TO DETAILED DESIGN.

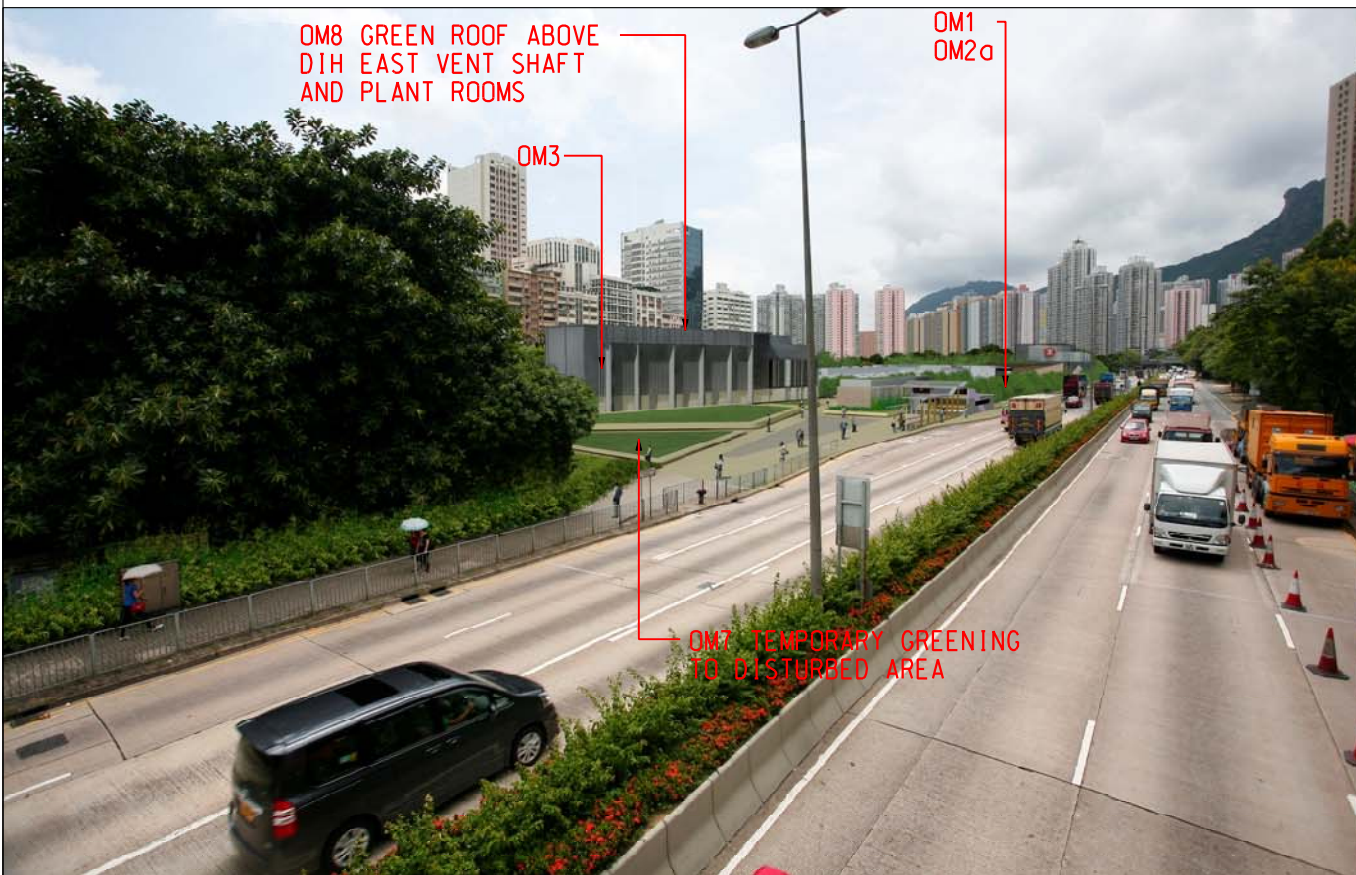


EXISTING VIEW



DIH EAST VENT SHAFT AND PLANT ROOMS WITHOUT AESTHETIC LANDSCAPE AND ARCHITECTURAL TREATMENT

DAY 1 WITHOUT MITIGATION



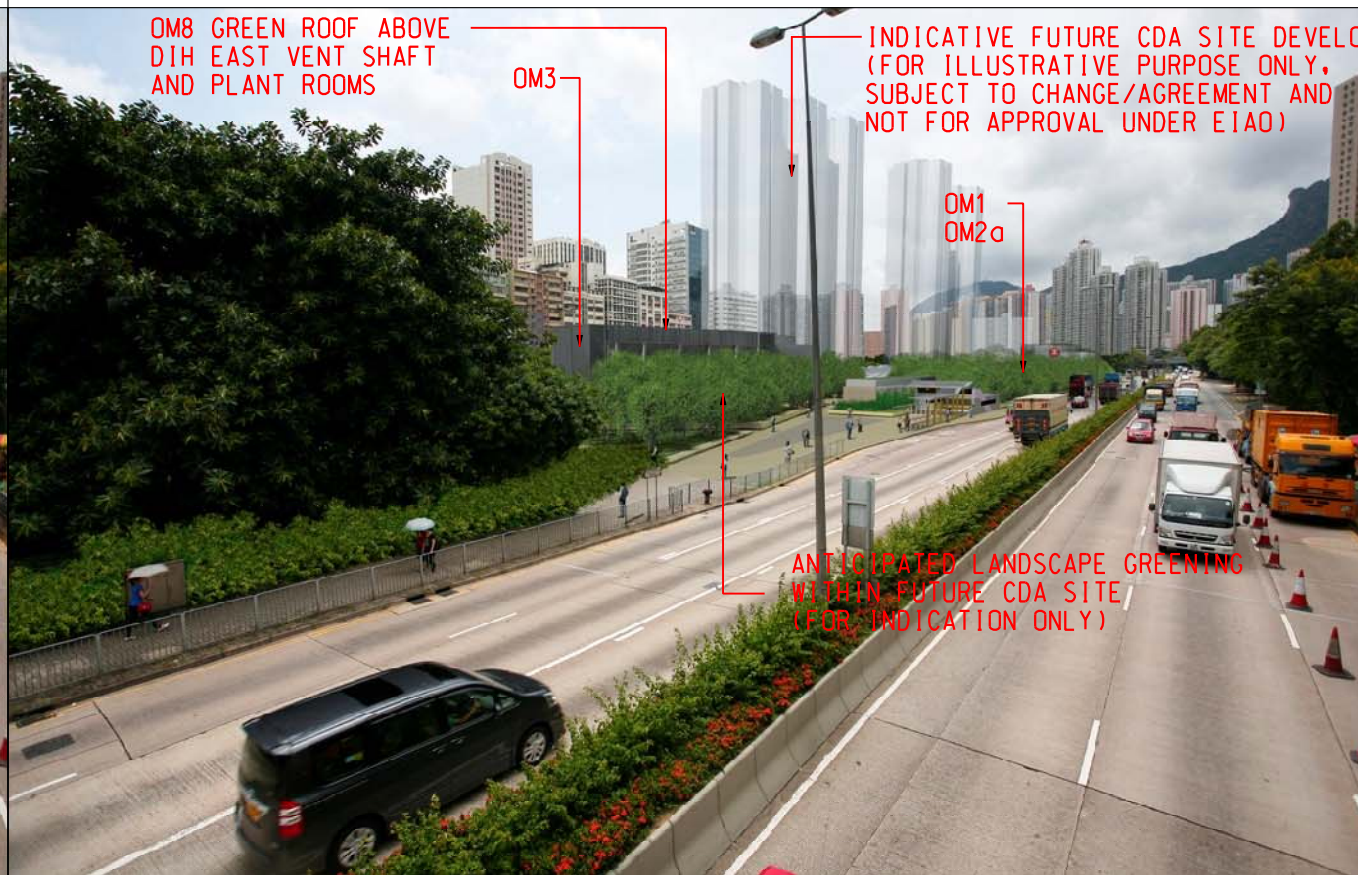
OM8 GREEN ROOF ABOVE DIH EAST VENT SHAFT AND PLANT ROOMS

OM1  
OM2a

OM3

OM7 TEMPORARY GREENING TO DISTURBED AREA

DAY 1 WITH MITIGATION



OM8 GREEN ROOF ABOVE DIH EAST VENT SHAFT AND PLANT ROOMS

OM3

INDICATIVE FUTURE CDA SITE DEVELOPMENT (FOR ILLUSTRATIVE PURPOSE ONLY, SUBJECT TO CHANGE/AGREEMENT AND NOT FOR APPROVAL UNDER EIAO)

OM1  
OM2a

ANTICIPATED LANDSCAPE GREENING WITHIN FUTURE CDA SITE (FOR INDICATION ONLY)

YEAR 10 WITH MITIGATION

PRINTED BY: \$USER\$ \$DATE\$ \$TIME\$  
PLOT DRW: \$PLTDRWLS\$  
MODELNAME: \$MODEL\$  
FILENAME: \$FILE\$

REV	DESCRIPTION	BY	DATE	APPROVED	REV	DESCRIPTION	BY	DATE	APPROVED

DRAWN	YN
DESIGNED	EL
CHECKED	ALC
APPROVED	KN
DATE	11/APR/2010

**MTR**

SHATIN TO CENTRAL LINK

ORIGINATOR

**ARUP** Ove Arup & Partners  
Hong Kong Limited

CADD REF. FIGURE 6.11.15D.DGN

TITLE		NEX 2206 - TAW TO HUH SECTION LANDSCAPE AND VISUAL IMPACT ASSESSMENT DIAMOND HILL STATION AND STABLING SIDING PHOTOMONTAGE - DIH/PM4	
SCALE	DRAWING NO.	REV.	
NTS	FIGURE 6.11.15	E	