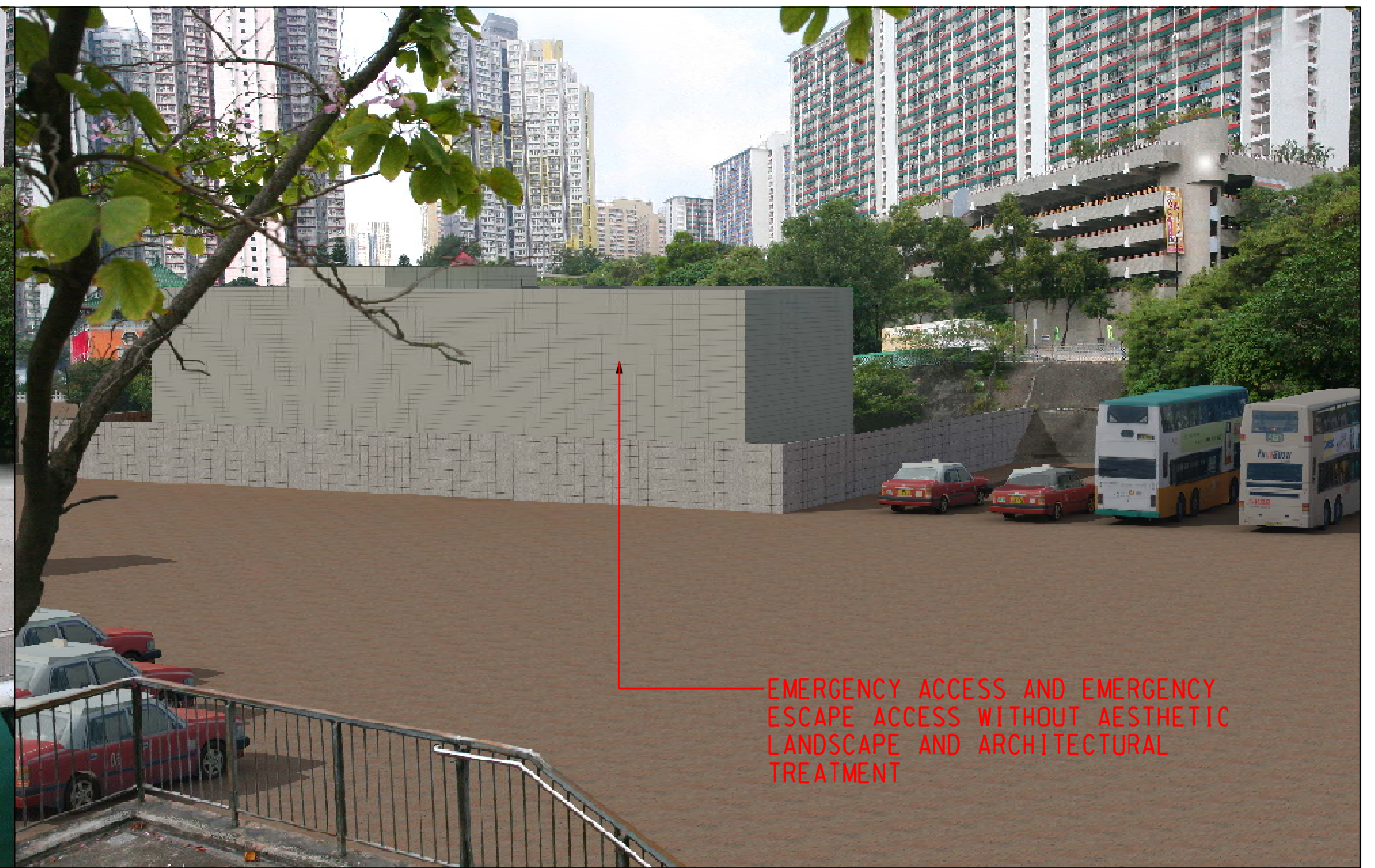
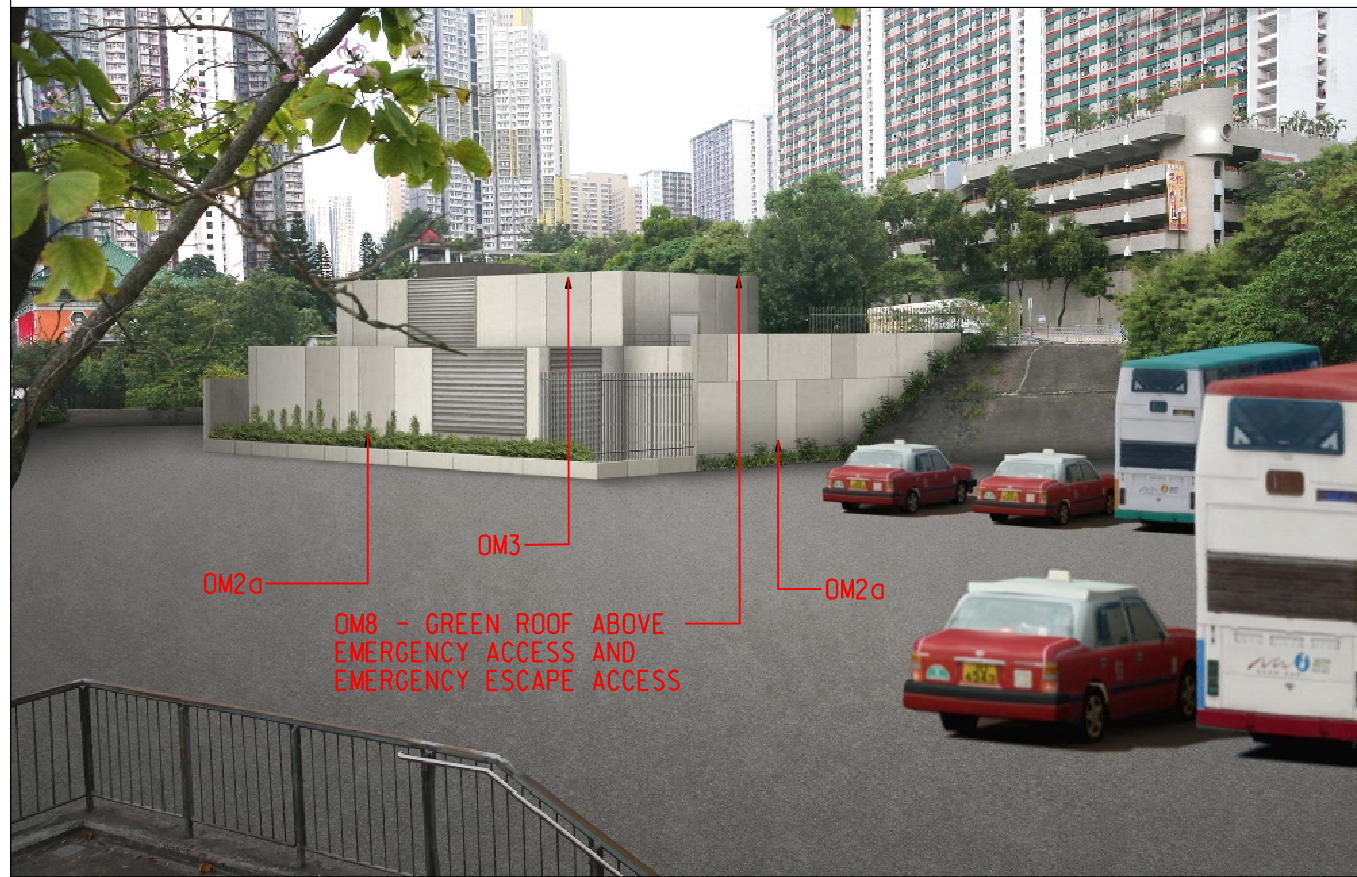





EXISTING VIEW



DAY 1 WITHOUT MITIGATION



DAY 1 WITH MITIGATION



YEAR 10 WITH MITIGATION

REMARKS:  
THE DRAWINGS PROVIDE ONLY AESTHETIC IMPRESSION OF THE INDICATIVE FORM, SIZE AND QUALITY OF THE ARCHITECTURAL AND LANDSCAPING TREATMENT FOR THE STRUCTURES. THE FINAL DETAILS OF LAYOUT, MATERIALS, FINISHES WILL BE SUBJECT TO DETAILED DESIGN.

PLOT DRW: K:\Microstation Standard\Printer Driver\A3\_COLOUR.ppt  
 MODELNAME: Default PRINTED BY: pchani 2010/11/2 %a0%44 0452339  
 FILENAME: K:\Project\HK PROJ\047 Shatin Central Link\NEW DRAWING\FIGURE 6.11.42B.dgn

REV	DESCRIPTION	BY	DATE	APPROVED	REV	DESCRIPTION	BY	DATE	APPROVED

DRAWN	YN
DESIGNED	EL
CHECKED	ALC
APPROVED	KN
DATE	11/OCT/2010

**SHATIN TO CENTRAL LINK**
  
 ORIGINATOR  
**ARUP** Ove Arup & Partners  
 Hong Kong Limited

TITLE		NEX 2206 - TAW TO HUH SECTION LANDSCAPE AND VISUAL IMPACT ASSESSMENT EA/EEA AT WONG TAI SIN PHOTOMONTAGE - FT/PM2	
SCALE	DRAWING NO.	REV.	
NTS	FIGURE 6.11.42	B	

DO NOT SCALE DRAWINGS. ALL DIMENSIONS SHALL BE VERIFIED ON SITE.  
 © MTR CORPORATION LIMITED 2008. COPYRIGHT IN RESPECT OF THIS DRAWING / DOCUMENT IS OWNED BY THE MTR CORPORATION LIMITED OF HONG KONG. NO REPRODUCTION OF THE DRAWING / DOCUMENT OR ANY PART BY WHATEVER MEANS IS PERMITTED WITHOUT THE PRIOR WRITTEN CONSENT OF THE MTR CORPORATION LIMITED.

CADD REF. FIGURE 6.11.42B.DGN