

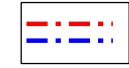






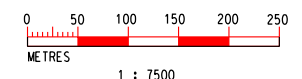


### KEY PLAN

#### LEGEND:

-  LANDSCAPE IMPACT STUDY BOUNDARY (100M FROM WORKS)
-  PRIMARY ZONE OF VISUAL INFLUENCE
-  SCL ALIGNMENT
-  WORKS AREA/SURFACE CONSTRUCTION ACTIVITIES
-  PROPOSED ABOVE GROUND STRUCTURES
-  GOVERNMENT/INSTITUTION /COMMUNITY
-  OPEN SPACE
-  GREEN BELT
-  RESIDENTIAL (GROUP A)



PLOT DRW: K:\Microstation\Standard\Printer\_Driver\A3\_COLOUR.plt  
 MODELNAME: K:\HK Project\047\_Shatin\_CentralLink\_NEW\_DRAWING\FIGURE\_6.2.6.dgn  
 PRINTED BY: tech2  
 DATE: 11/10/2011 9:17:02 PM

DRAWN	HW
DESIGNED	ML
CHECKED	ALC
APPROVED	KN
DATE	NOV/2011



SHATIN TO CENTRAL LINK

**ARUP** Ove Arup & Partners  
Hong Kong Limited

ORIGINATOR  
CADD REF. FIGURE-6.2.6H.dgn

TITLE		SCALE		DRAWING NO.		REV.	
NEX 2206 - TAW TO HUH SECTION LANDSCAPE AND VISUAL IMPACT ASSESSMENT PLANNING & DEVELOPMENT FRAMEWORK(OZP) MA CHAI HANG VENT BUILDING AND AT EA/EEA AT WONG TAI SIN		1 : 7500 (A3)		FIGURE 6.2.6		H	