
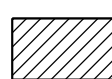







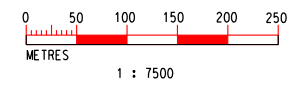


KEY PLAN

LEGEND:

-  PRIMARY ZONE OF VISUAL INFLUENCE
-  PROPOSED WORKS AREA
-  GREEN BELT
-  COMMERCIAL
-  OTHER SPECIFIED USES (AMENITY AREA)
-  OTHER SPECIFIED USES
-  GOVERNMENT/INSTITUTION/COMMUNITY
-  OPEN SPACE
-  COMPREHENSIVE DEVELOPMENT AREA



K:\Microstation Standard\Printer: Driver\A3 COLOUR.dpt  
 MODELNAME: Default PRINTED BY: tech4 20/11/10 %u3%e4 0916:54  
 FILENAME: K:\Vik Project\047 Shatin CentralLink\NEW DRAWING\FIGURE-6.2.8A.dgn

DRAWN	MK
DESIGNED	EL
CHECKED	ALC
APPROVED	KN
DATE	NOV/2011

DO NOT SCALE DRAWINGS - ALL DIMENSIONS SHALL BE VERIFIED ON SITE.  
 © MTR CORPORATION LIMITED 2008 COPYRIGHT IN RESPECT OF THIS DRAWING / DOCUMENT IS OWNED BY THE MTR CORPORATION LIMITED OF HONG KONG. NO REPRODUCTION OF THE DRAWING / DOCUMENT OR ANY PART BY WHATEVER MEANS IS PERMITTED WITHOUT THE PRIOR WRITTEN CONSENT OF THE MTR CORPORATION LIMITED.

**MTR**

SHATIN TO CENTRAL LINK

ORIGINATOR

**ARUP** Ove Arup & Partners  
Hong Kong Limited

CADD REF. FIGURE-6.2.8A.dgn

TITLE		NEX 2206 - TAW TO HUH SECTION LANDSCAPE AND VISUAL IMPACT ASSESSMENT PLANNING & DEVELOPMENT FRAMEWORK (OZP) BARGING POINT AT KAITAK	
SCALE	DRAWING NO.	REV.	
1 : 7500 (A3)	FIGURE 6.2.8	A	