







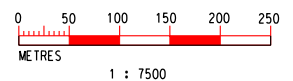
**KEY PLAN**

**LEGEND:**

-  LANDSCAPE IMPACT STUDY BOUNDARY (100M FROM WORKS)
-  PROPOSED WORKS SITE
-  SCL ALIGNMENT
-  PROPOSED STATION (UNDERGROUND)
-  PROPOSED ABOVE GROUND STRUCTURE
-  LANDSCAPE RESOURCES BOUNDARY

**LANDSCAPE RESOURCES**

- DIH & KAT /LR1.2 - Muk Lun Street Playground
- DIH & KAT /LR1.3 - Choi Hung Road Playground
- DIH & KAT /LR1.4 - Trees at open car park area of Nan Lian Garden
- DIH & KAT /LR1.6 - Trees at Nan Lian Garden
- DIH & KAT /LR2.1 - Trees at Wong Tai Sin Institutional Area near Choi Hung Road
- DIH & KAT /LR3.1 - Street trees along Lung Cheung Road
- DIH & KAT /LR3.2 - Amenity Areas at Junction of Lung Cheung Road and Po Kong Village Road
- DIH & KAT /LR3.3 - Trees in Bus Terminus at Choi Hung Road
- DIH & KAT /LR3.4 - Trees at junction of Lung Cheung Road and Choi Hung Road
- DIH & KAT /LR3.5 - Trees at junction of Choi Hung Road and Eastern Road
- DIH & KAT /LR3.6 - Trees at junction of Choi Hung Road and Prince Edward Road East
- DIH & KAT /LR3.7 - Trees at junction of Eastern Road and Concorde Road
- DIH & KAT /LR3.8 - Trees along Concorde Road
- DIH & KAT /LR3.9 - Trees and vegetation along Prince Edward Road East
- DIH & KAT /LR3.10 - Trees around Plaza Hollywood
- DIH & KAT /LR6.3 - Trees in Lung Poon Court
- DIH & KAT /LR6.5 - Trees in Rhythm Garden
- DIH & KAT /LR6.6 - Trees in Choi Hung Estate
- DIH & KAT /LR8.1 - Trees in a land lot adjacent to Concorde Road
- DIH & KAT /LR9.1 - Trees in Diamond Hill CDA Site



K:\Microstation Standard\Printer - Driver\3 COLOUR.plt  
 Default  
 K:\Project\HK PROJ\047 Shatin Central Link\NEW DRAWING\FIGURE-6.3.2.dgn  
 PLOT DRW: K:\Microstation Standard\Printer - Driver\3 COLOUR.plt  
 MODELNAME: designer3 2011/2/25 9:48:44  
 FILENAME: K:\Project\HK PROJ\047 Shatin Central Link\NEW DRAWING\FIGURE-6.3.2.dgn

MATCH LINE  
FOR CONTINUATION  
SEE DWG FIGURE 6.3.3

DRAWN	CC
DESIGNED	EL
CHECKED	ALC
APPROVED	KN
DATE	14/JAN/2011
DO NOT SCALE DRAWINGS. ALL DIMENSIONS SHALL BE VERIFIED ON SITE. © MTR CORPORATION LIMITED 2008. COPYRIGHT IN RESPECT OF THIS DRAWING / DOCUMENT IS OWNED BY THE MTR CORPORATION LIMITED OF HONG KONG. NO REPRODUCTION OF THE DRAWING / DOCUMENT OR ANY PART BY WHATEVER MEANS IS PERMITTED WITHOUT THE PRIOR WRITTEN CONSENT OF THE MTR CORPORATION LIMITED.	



SHATIN TO CENTRAL LINK

ORIGINATOR  
**ARUP** Ove Arup & Partners  
Hong Kong Limited

CADD REF. FIGURE 6.3.2F.DGN

TITLE <b>NEX 2206 - TAW TO HUH SECTION LANDSCAPE AND VISUAL IMPACT ASSESSMENT LANDSCAPE RESOURCES DIAMOND HILL AND KAI TAK STATIONS</b>		SCALE 1 : 7500 (A3)	DRAWING NO. FIGURE 6.3.2	REV. G
--	--	------------------------	-----------------------------	-----------