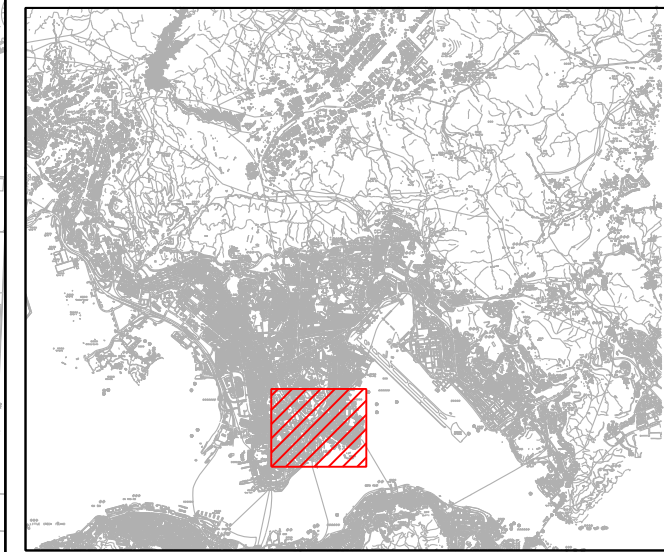
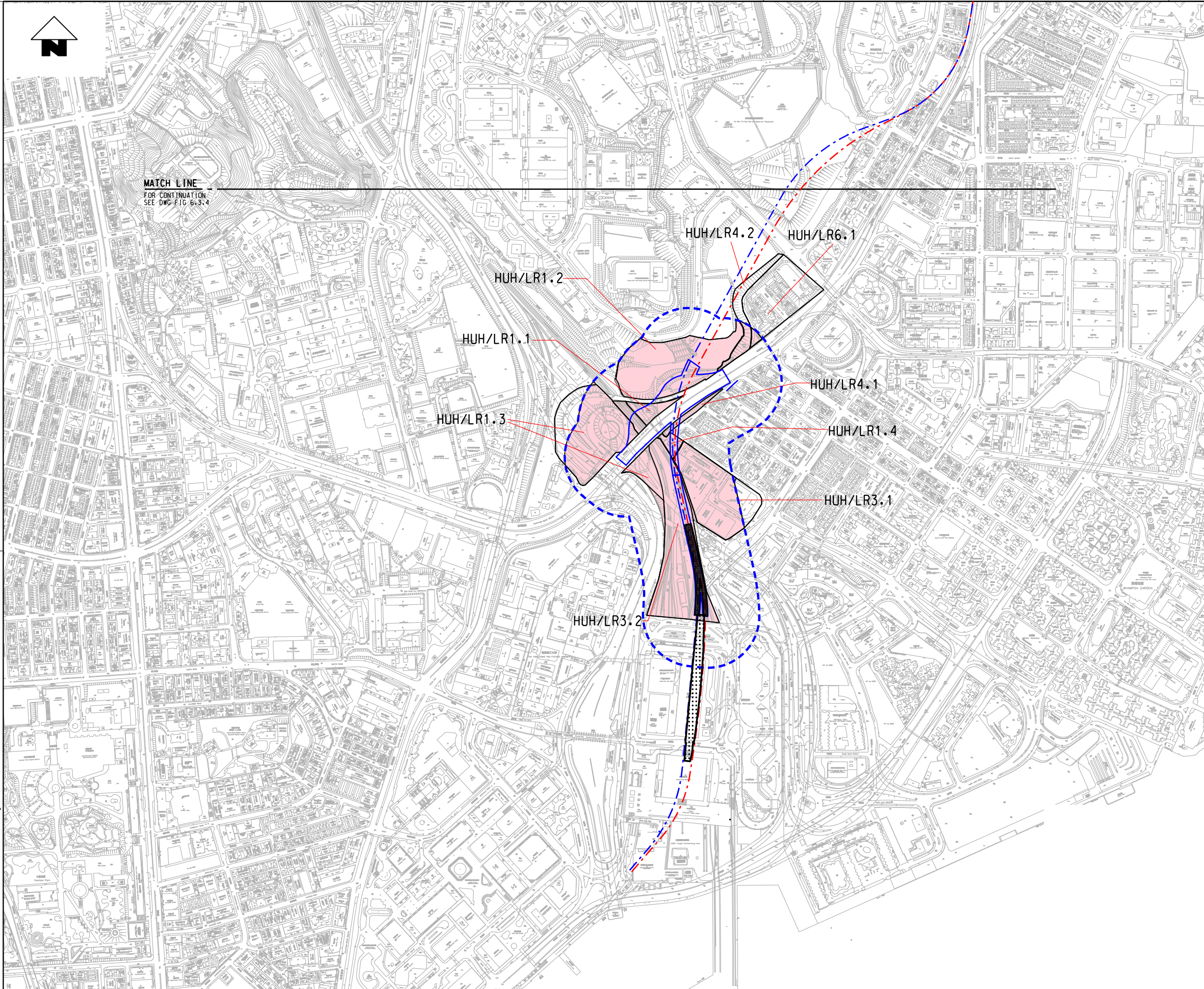










MATCH LINE
FOR CONTINUATION
SEE DWG FIG 6.3.4



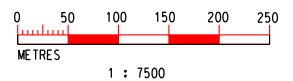
KEY PLAN

LEGEND:

-  LANDSCAPE IMPACT STUDY BOUNDARY (100M FROM WORKS)
-  PROPOSED WORKS SITE
-  SCL ALIGNMENT
-  PROPOSED STATION (UNDERGROUND)
-  PROPOSED ABOVE GROUND STRUCTURE
-  LANDSCAPE RESOURCES BOUNDARY

LANDSCAPE RESOURCES

- HUH /LR1.1 - Public Open Space at Chatham Road North
- HUH /LR1.2 - Trees in Undeveloped Open Space at Chatham Road North
- HUH /LR1.3 - Public Open Space at Chatham Road Intersection
- HUH /LR1.4 - Winslow Street Playground
- HUH /LR3.1 - Trees in Area enclosed by Winslow Street and Cheong Tung Road
- HUH /LR3.2 - Trees in MTRC track area north of Hung Hom
- HUH /LR4.1 - Wooded slope at Chatham Road North
- HUH /LR4.2 - Trees on slope above Yan Fung Street
- HUH /LR6.1 - Yan Fung Street Rest Garden



PLOT DRW: K:\Microstation Standard\Printer Driver\A3 COLOUR.plt
MODELNAME: K:\Project\HK PROJ\047 Shatin CentralLink\NEW DRAWING\FIGURE-6.3.5D.dgn
PRINTED BY: designer3 2011/3/23 3:47:44 PM
FILENAME: K:\Project\HK PROJ\047 Shatin CentralLink\NEW DRAWING\FIGURE-6.3.5D.dgn

REV	DESCRIPTION	BY	DATE	APPROVED	REV	DESCRIPTION	BY	DATE	APPROVED

DRAWN	CC
DESIGNED	EL
CHECKED	ALC
APPROVED	KN
DATE	25/MAR/2011

MTR

SHATIN TO CENTRAL LINK

ORIGINATOR

ARUP Ove Arup & Partners
Hong Kong Limited

CADD REF. FIGURE 6.3.5C.DGN

TITLE

NEX 2206 - TAW TO HUH SECTION
LANDSCAPE AND VISUAL IMPACT ASSESSMENT
LANDSCAPE RESOURCES
HUNG HOM PORTAL AND WORKS AREA

SCALE 1 : 7500 (A3) DRAWING NO. FIGURE 6.3.5

REV. D