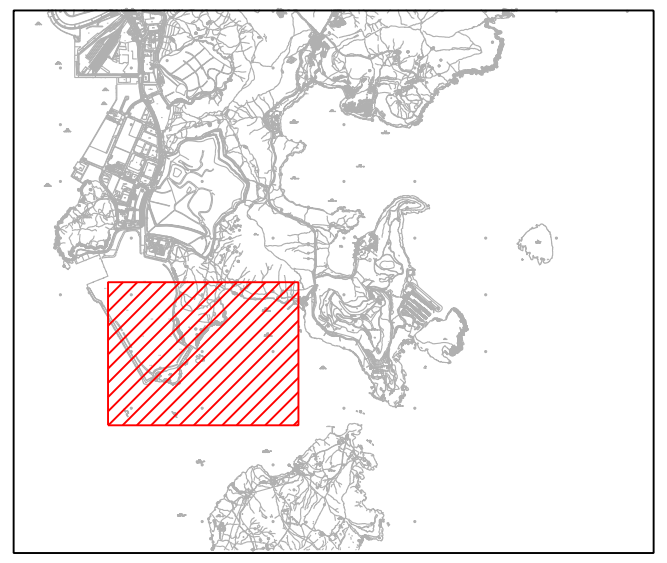
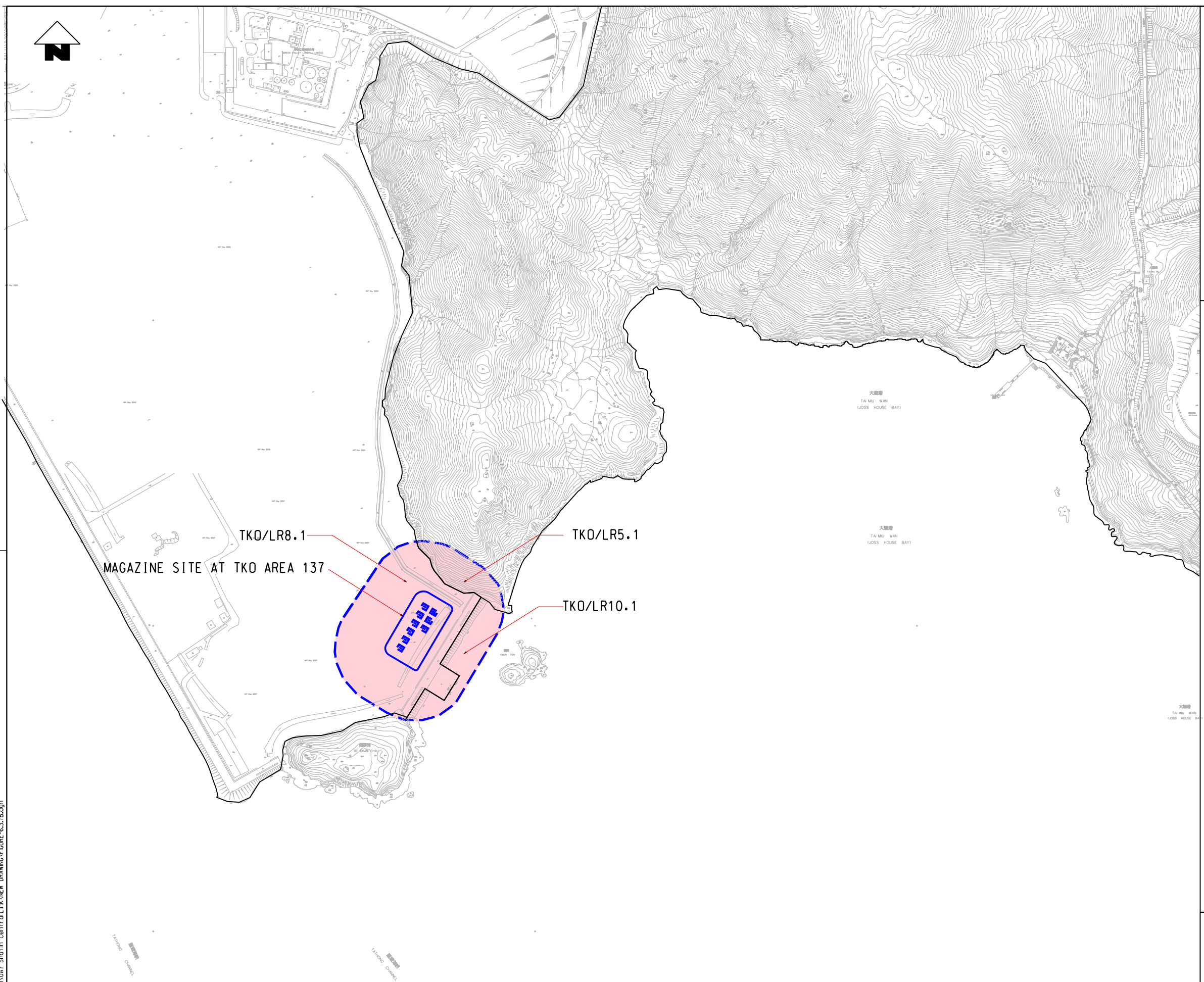





K:\Microstation Standard\Printer_Driver\A3_COLOUR.ctb
 MODELNAME: Default PRINTED BY: designer3 2011/2/28 3:43:54 PM
 FILENAME: K:\Project\HK PROJ\047 Shatin Central Link\NEW DRAWING\FIGURE-6.3.7B.dgn



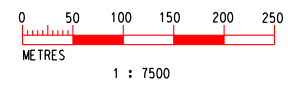
KEY PLAN

LEGEND:

-  LANDSCAPE IMPACT STUDY BOUNDARY (100M FROM WORKS AREA)
-  PROPOSED WORKS AREA
-  PROPOSED MAGAZINE SITE STORAGE HUT

LANDSCAPE RESOURCES

- TKO/LR5.1 - Vegetation on slopes South of Tin Ha Shan
- TKO/LR8.1 - Vegetation at Fat Tong O Reclamation
- TKO/LR10.1 - Sea at Joss House Bay (Tai Miu Wan)



REV	DESCRIPTION	BY	DATE	APPROVED	REV	DESCRIPTION	BY	DATE	APPROVED

DRAWN	IL
DESIGNED	ML
CHECKED	ALC
APPROVED	KN
DATE	12/FEB/2010

MTR

SHATIN TO CENTRAL LINK

ORIGINATOR

ARUP Ove Arup & Partners
Hong Kong Limited

CADD REF. FIGURE 6.3.7A.DGN

TITLE

NEX 2206 - TAW TO HUH SECTION
LANDSCAPE AND VISUAL IMPACT ASSESSMENT
LANDSCAPE RESOURCES
MAGAZINE SITE AT TKO AREA 137

SCALE 1 : 7500 (A3) DRAWING NO. FIGURE 6.3.7 REV. B