

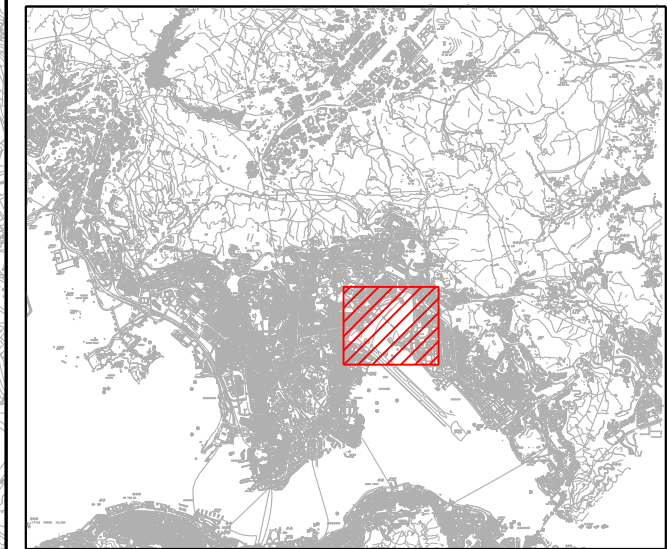


MATCH LINE
FOR CONTINUATION
SEE DWG FIG 6.5.2

LCA 3.4







LCA 7.1

MATCH LINE
FOR CONTINUATION
SEE DWG FIG 6.5.4



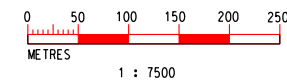
KEY PLAN

LEGEND:

-  LANDSCAPE IMPACT STUDY BOUNDARY (100M FROM WORKS)
-  PROPOSED WORKS AREA
-  SCL ALIGNMENT
-  PROPOSED STATION (UNDERGROUND)
-  PROPOSED ABOVE GROUND STRUCTURE
-  LANDSCAPE CHARACTER BOUNDARY

LANDSCAPE CHARACTER

- LCA3.4 -Nga Chi Wan Residential Area (Residential Urban Landscape)
- LCA7.1 -South East Kowloon On-going Development (Ongoing Major Development Landscape)



PLOT DRW: k:\Microstation Standard\Printer Driver\A3 COLOUR.plt
MODELNAME: Default
FILENAME: k:\Project\HK PROJ\047 Shatin Central Link\NEW DRAWING\FIGURE 6.5.3E.dgn
PRINTED BY: designer3 2011/3/21 9:40%e 125258
K:\Microstation Standard\Printer Driver\A3 COLOUR.plt

DRAWN	CC
DESIGNED	EL
CHECKED	ALC
APPROVED	KN
DATE	25/MAR/2011



SHATIN TO CENTRAL LINK

ORIGINATOR
ARUP Ove Arup & Partners
Hong Kong Limited

CADD REF. FIGURE 6.5.3C.DGN

TITLE
NEX 2206 - TAW TO HUH SECTION
LANDSCAPE AND VISUAL IMPACT ASSESSMENT
LANDSCAPE CHARACTER
KAI TAK STATION

SCALE 1 : 7500 (A3) DRAWING NO. FIGURE 6.5.3

REV. E

REV	DESCRIPTION	BY	DATE	APPROVED	REV	DESCRIPTION	BY	DATE	APPROVED

DO NOT SCALE DRAWINGS. ALL DIMENSIONS SHALL BE VERIFIED ON SITE.
© MTR CORPORATION LIMITED 2008. COPYRIGHT IN RESPECT OF THIS DRAWING / DOCUMENT IS OWNED BY THE MTR CORPORATION LIMITED OF HONG KONG. NO REPRODUCTION OF THE DRAWING / DOCUMENT OR ANY PART BY WHATEVER MEANS IS PERMITTED WITHOUT THE PRIOR WRITTEN CONSENT OF THE MTR CORPORATION LIMITED.