





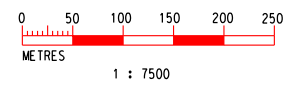
KEY PLAN

LEGEND:

-  LANDSCAPE IMPACT STUDY BOUNDARY (100M FROM WORKS AREA)
-  PROPOSED WORKS AREA
-  PROPOSED MAGAZINE SITE STORAGE HUT
-  LANDSCAPE CHARACTER BOUNDARY

LANDSCAPE CHARACTER

- LCA4.3 - Tin Ha Shan Hillside (COASTAL UPLANDS AND HILLSIDES LANDSCAPE)
- LCA9.1 - Joss House Bay (Tai Mu Wan) (INSHORE WATER LANDSCAPE)
- LCA10.1 - Fat Tong O Reclamation (RECLAMATION / ON GOING MAJOR DEVELOPMENT LANDSCAPE)



K:\Microstation Standard\Printer Driver\A3 COLOUR.pst
Default PRINTED BY: designer3 2011/3/21 3:41:34 PM
K:\Project\HK PROJ\047 Shatin Central Link\NEW DRAWING\FIGURE-6.5.7D.dgn

REV	DESCRIPTION	BY	DATE	APPROVED	REV	DESCRIPTION	BY	DATE	APPROVED

DRAWN	CC
DESIGNED	ML
CHECKED	ALC
APPROVED	KN
DATE	25/MAR/2011

MTR

SHATIN TO CENTRAL LINK

ORIGINATOR

ARUP Ove Arup & Partners
Hong Kong Limited

CADD REF. FIGURE 6.5.7C.DGN

TITLE

NEX 2206 - TAW TO HUH SECTION
LANDSCAPE AND VISUAL IMPACT ASSESSMENT
LANDSCAPE CHARACTER
MAGAZINE SITE AT TKO AREA 137

SCALE 1 : 7500 (A3) DRAWING NO. FIGURE 6.5.7 REV. D