

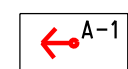


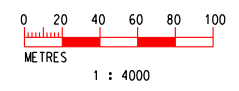
KEY PLAN

LEGEND:

-  PRIMARY ZONE OF VISUAL INFLUENCE
-  PROPOSED WORKS AREA
-  PHOTO VIEWPOINT LOCATION

VISUAL SENSITIVE RECEIVER


- BP4/VSR 1.1 Harbourfront Horizon Hotel
- BP4/VSR 1.2 Shangri-la Hotel
- BP4/VSR 1.3 Harbour Plaza Metropolis Hotel
- BP4/VSR 1.4 Harbourview Horizon
- BP4/VSR 1.5 Grand Standford Hotel
- BP4/VSR 1.6 Nikko Hotel
- BP4/VSR 2.1 Tsim Sha Tsui Centre
- BP4/VSR 2.2 Empire Centre
- BP4/VSR 2.3 The Hong Kong Coliseum
- BP4/VSR 2.4 Fire Services Headquarters Building
- BP4/VSR 2.5 Chinachem Golden Plaza
- BP4/VSR 3.1 Tsim Sha Tsui Promenade
- BP4/VSR 4.1 Travelers on Victoria Harbour



K:\Microstation Standard\Printer Driver\A3 COLOUR.ppt
 Default PRINTED BY: Tech
 MODELNAME: K:\K Project\047 Shatin_CentralLink_NEW DRAWING\FIGURE-6.6.12F.dgn
 PLOT DRY: %d/%e %a/%e %a/%e
 FILENAME:


REV	DESCRIPTION	BY	DATE	APPROVED	REV	DESCRIPTION	BY	DATE	APPROVED

DRAWN	HW
DESIGNED	EL
CHECKED	ALC
APPROVED	KN
DATE	NOV/2011



SHATIN TO CENTRAL LINK

 ORIGINATOR

 Ove Arup & Partners

 Hong Kong Limited

 CADD REF. FIGURE-6.6.12F.dgn

TITLE		NEX 2206 - TAW TO HUH SECTION	
LANDSCAPE AND VISUAL IMPACT ASSESSMENT		ZONE OF VISUAL INFLUENCE	
BARGING POINT AT FREIGHT PIER			
SCALE	DRAWING NO.	REV.	
1 : 4000 (A3)	FIGURE 6.6.12	F	