

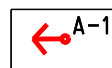


KEY PLAN

LEGEND:

-  PRIMARY ZONE OF VISUAL INFLUENCE
-  NOISE COVER
-  PHOTO VIEWPOINT LOCATION

VISUAL SENSITIVE RECEIVERS



- MT/VSR 1.1 - Festival City (Residents above Tai Wai Depot)
- MT/VSR 1.2 - Holford Garden
- MT/VSR 1.3 - Park View Garden
- MT/VSR 1.4 - May Shing Court
- MT/VSR 1.5 - Grandeur garden
- MT/VSR 1.6 - Grandway garden
- MT/VSR 1.7 - Sun Chui Estate
- MT/VSR 1.8 - Gold Lion garden phase 2
- MT/VSR 4.1 - Mei Tin Road
- MT/VSR 4.2 - Hung Mui Kuk road
- MT/VSR 4.3 - Pedestrian footbridge of Hung Mui Kuk Road



K:\Microstation Standard\Printer Driver\A3_COLOUR.dpt
 Default PRINTED BY: Tech Central\LINK_NEW DRAWING\FIGURE-6.6.dgn
 FILENAME: K:\Microstation Standard\Printer Driver\A3_COLOUR.dpt
 PLOT DRW: K:\Microstation Standard\Printer Driver\A3_COLOUR.dpt
 MODELNAME: K:\Microstation Standard\Printer Driver\A3_COLOUR.dpt

REV	DESCRIPTION	BY	DATE	APPROVED	REV	DESCRIPTION	BY	DATE	APPROVED

DRAWN	HW
DESIGNED	EL
CHECKED	ALC
APPROVED	KN
DATE	NOV/2011


SHATIN TO CENTRAL LINK
 ORIGINATOR
 **Ove Arup & Partners**
 Hong Kong Limited
 CADD REF. **FIGURE-6.6.19D.dgn**

TITLE		NEX 2206 - TAW TO HUH SECTION	
LANDSCAPE AND VISUAL IMPACT ASSESSMENT		ZONE OF VISUAL INFLUENCE	
NOISE COVER AT		MEI TIN ROAD	
SCALE	DRAWING NO.	REV.	
1:10000 (A3)	FIGURE 6.6.19	D	