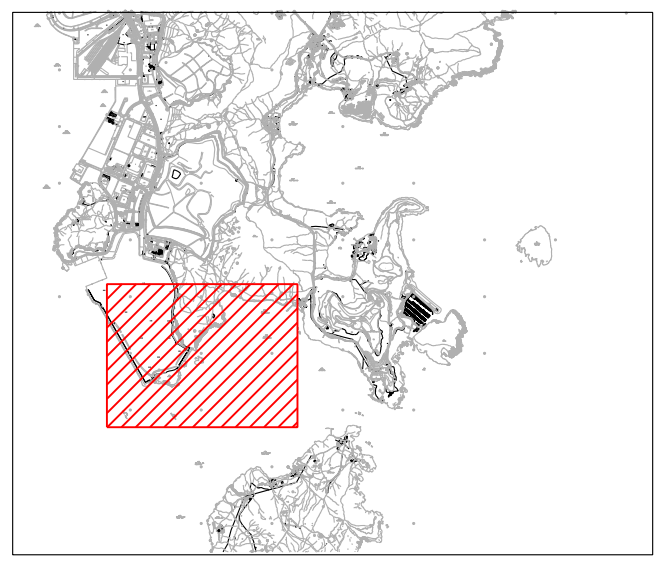
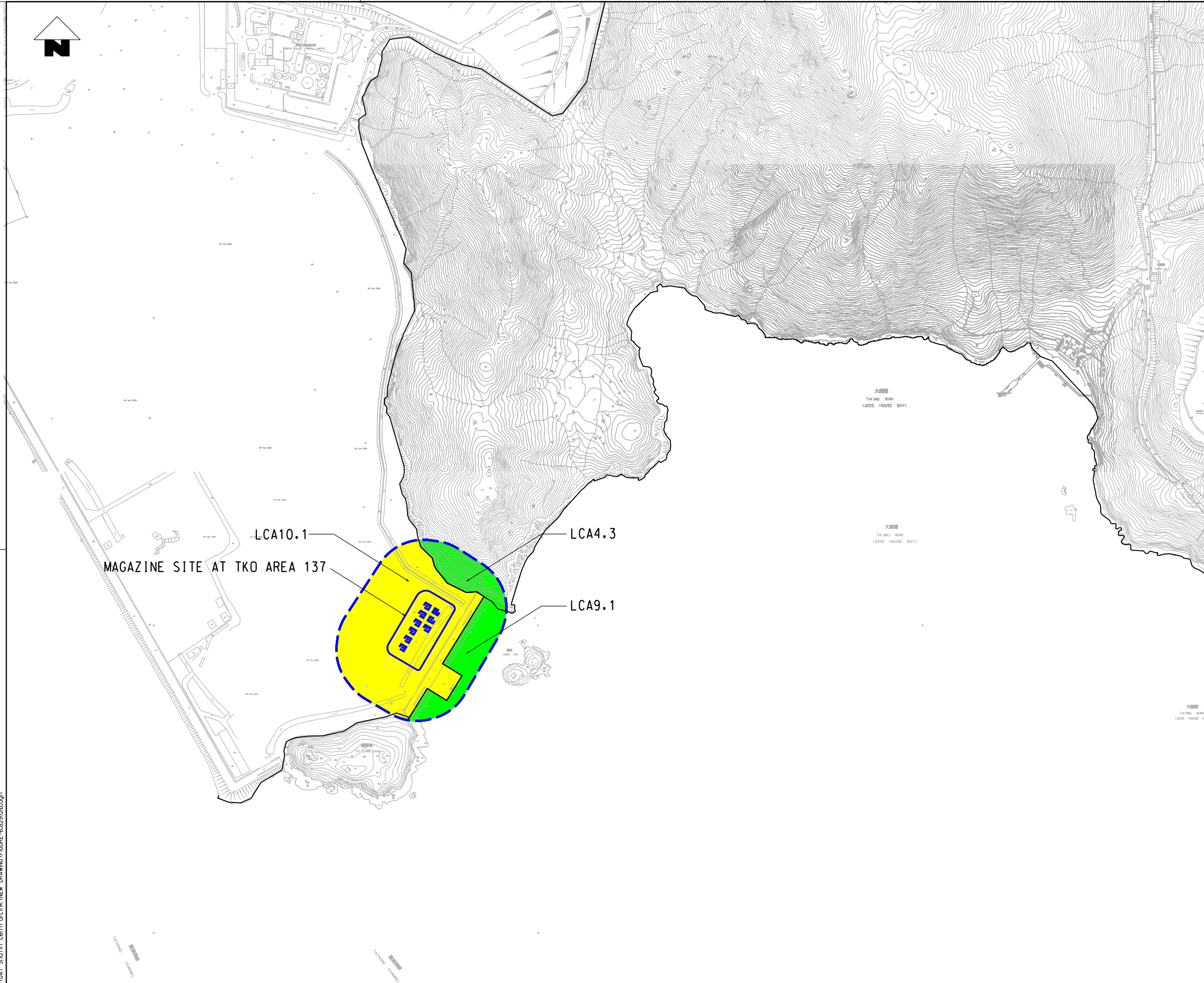


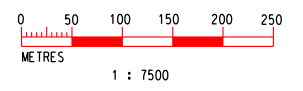
K:\Microstation Standard\Printer Driver\A3 COLOUR.dpt  
 MODELNAME: Default PRINTED BY: designer3 2011/7/26 3:40:44 PM  
 FILENAME: K:\Project\HK PROJ\047 Shatin Central Link\NEW DRAWING\FIGURE-6.8.19(a).dgn



**KEY PLAN**

LEGEND:		IMPACT SIGNIFICANCE:	
	LANDSCAPE IMPACT STUDY BOUNDARY (100M FROM WORKS AREA)		INSUBSTANTIAL
	PROPOSED WORKS SITE		SLIGHT
	PROPOSED MAGAZINE SITE STORAGE HUT		MODERATE
			SUBSTANTIAL

**LANDSCAPE CHARACTER**  
 LCA4.3 - TIN HA SHAN (COASTAL UPLANDS AND HILLSIDES LANDSCAPE)  
 LCA9.1 - JOSS HOUSE BAY (TAI MU BAY) (INSHORE WATER LANDSCAPE)  
 LCA10.1 - FAT TONG O RECLAMATION (RECLAMATION / ONGOING MAJOR DEVELOPMENT LANDSCAPE)



REV	DESCRIPTION	BY	DATE	APPROVED	REV	DESCRIPTION	BY	DATE	APPROVED

DRAWN	CC
DESIGNED	ML
CHECKED	ALC
APPROVED	KN
DATE	14/JAN/2011

**MTR**

SHATIN TO CENTRAL LINK

ORIGINATOR

**ARUP** Ove Arup & Partners  
Hong Kong Limited

CADD REF. FIGURE 6.8.19(a).DGN

TITLE	SCALE	DRAWING NO.	REV.
NEX 2206 - TAW TO HUH SECTION LANDSCAPE AND VISUAL IMPACT ASSESSMENT RESIDUAL LANDSCAPE CHARACTER IMPACT IN CONSTRUCTION PHASE MAGAZINE SITE AT TKO AREA 137	1 : 7500 (A3)	FIGURE 6.8.19(a)	B