



LOWER SHING MAI RESERVOIR

HIK/VSR4.1

HIK/VSR1.6

HIK/VSR1.5

HIK/VSR1.4

HIK/VSR3.3

HIK/VSR1.7

HIK/VSR1.8

HIK/VSR3.2

HIK/VSR3.1

HIK/VSR1.1

HIK/VSR1.9

HIK/VSR2.3

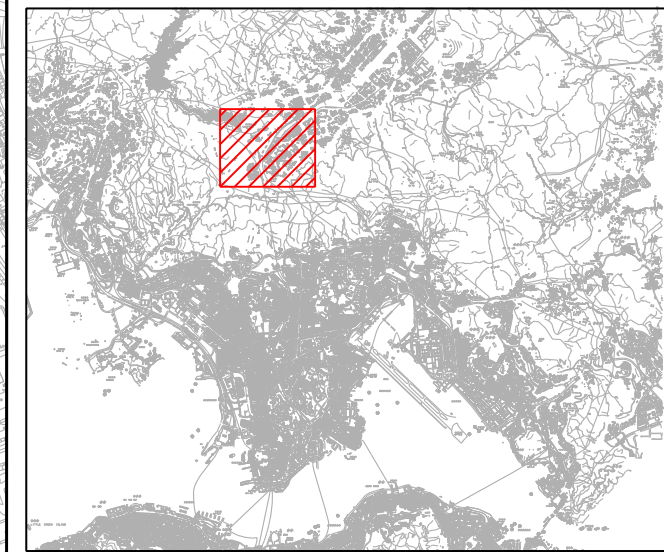
HIK/VSR1.2

HIK/VSR2.2

HIK/VSR1.10








HIK/VSR2.1

HIK/VSR1.3



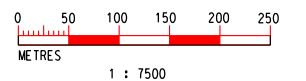
### KEY PLAN

#### LEGEND:

	PRIMARY ZONE OF VISUAL INFLUENCE		INSUBSTANTIAL
	PROPOSED WORKS SITE		SLIGHT
	SCL ALIGNMENT		MODERATE
			SUBSTANTIAL

#### VISUAL SENSITIVE RECEIVER

HIK/VSR 1.1	Residential along Keng Hau Road
HIK/VSR 1.2	Hin Keng Estate (North)
HIK/VSR 1.3	Ka Tin Court
HIK/VSR 1.4	Sha Tin Height
HIK/VSR 1.5	Festival City (Residents above Tai Wai Depot)
HIK/VSR 1.6	Royal Forest
HIK/VSR 1.7	Woodcrest Hill
HIK/VSR 1.8	Carado Garden
HIK/VSR 1.9	Hin Yiu Estate
HIK/VSR 1.10	Hin Keng Estate (South)
HIK/VSR 2.1	CUHKAA Thomas Cheung Primary School
HIK/VSR 2.2	Sha Tin Water Treatment Works
HIK/VSR 2.3	Carmel Alison Lam Primary School
HIK/VSR 3.1	Hin Keng Outdoor Swimming Pool
HIK/VSR 3.2	Hin Tin Playground
HIK/VSR 3.3	Che Kung Mui Road Playground
HIK/VSR 4.1	Passengers on MTR between Tai Wa Station and Tai Wa Portal



K:\Microstation Standard\Printer Driver\A3 Colour.plt  
 Default  
 K:\Project\HK PROJ\047 Shatin Central Link\NEW DRAWING\FIGURE-6.8.26.dgn  
 PLOT DRW: K:\Microstation Standard\Printer Driver\A3 Colour.plt  
 MODELNAME: Default  
 FILENAME: K:\Project\HK PROJ\047 Shatin Central Link\NEW DRAWING\FIGURE-6.8.26.dgn

REV	DESCRIPTION	BY	DATE	APPROVED	REV	DESCRIPTION	BY	DATE	APPROVED

DRAWN	CC
DESIGNED	ML
CHECKED	KN
APPROVED	ALC
DATE	11/FEB/2011
DO NOT SCALE DRAWINGS. ALL DIMENSIONS SHALL BE VERIFIED ON SITE. © MTR CORPORATION LIMITED 2008 COPYRIGHT IN RESPECT OF THIS DRAWING / DOCUMENT IS OWNED BY THE MTR CORPORATION LIMITED OF HONG KONG. NO REPRODUCTION OF THE DRAWING / DOCUMENT OR ANY PART BY WATER OR MEANS IS PERMITTED WITHOUT THE PRIOR WRITTEN CONSENT OF THE MTR CORPORATION LIMITED.	

**MTR**

**SHATIN TO CENTRAL LINK**

ORIGINATOR

**ARUP** Ove Arup & Partners  
Hong Kong Limited

CADD REF. **FIGURE 6.8.26G.DGN**

TITLE	<b>NEX 2206 - TAW TO HUH SECTION LANDSCAPE AND VISUAL IMPACT ASSESSMENT RESIDUAL VISUAL IMPACT IN CONSTRUCTION PHASE HIN KENG STATION</b>	
SCALE	1 : 7500 (A3)	DRAWING NO. <b>FIGURE 6.8.26</b>
REV.	H	