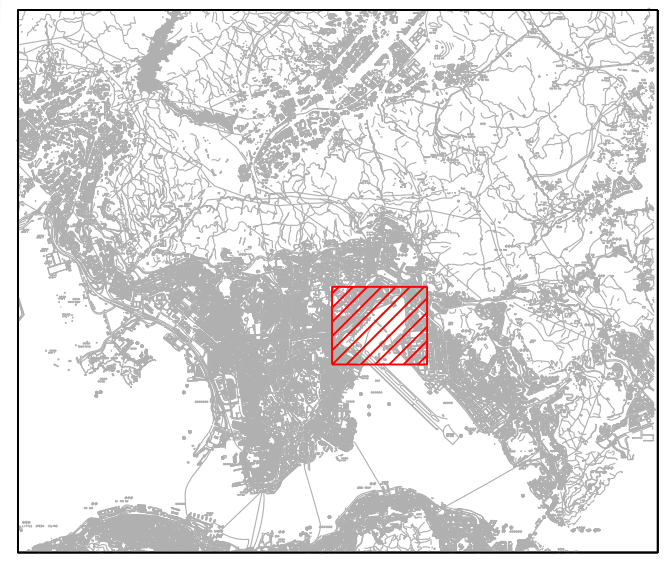
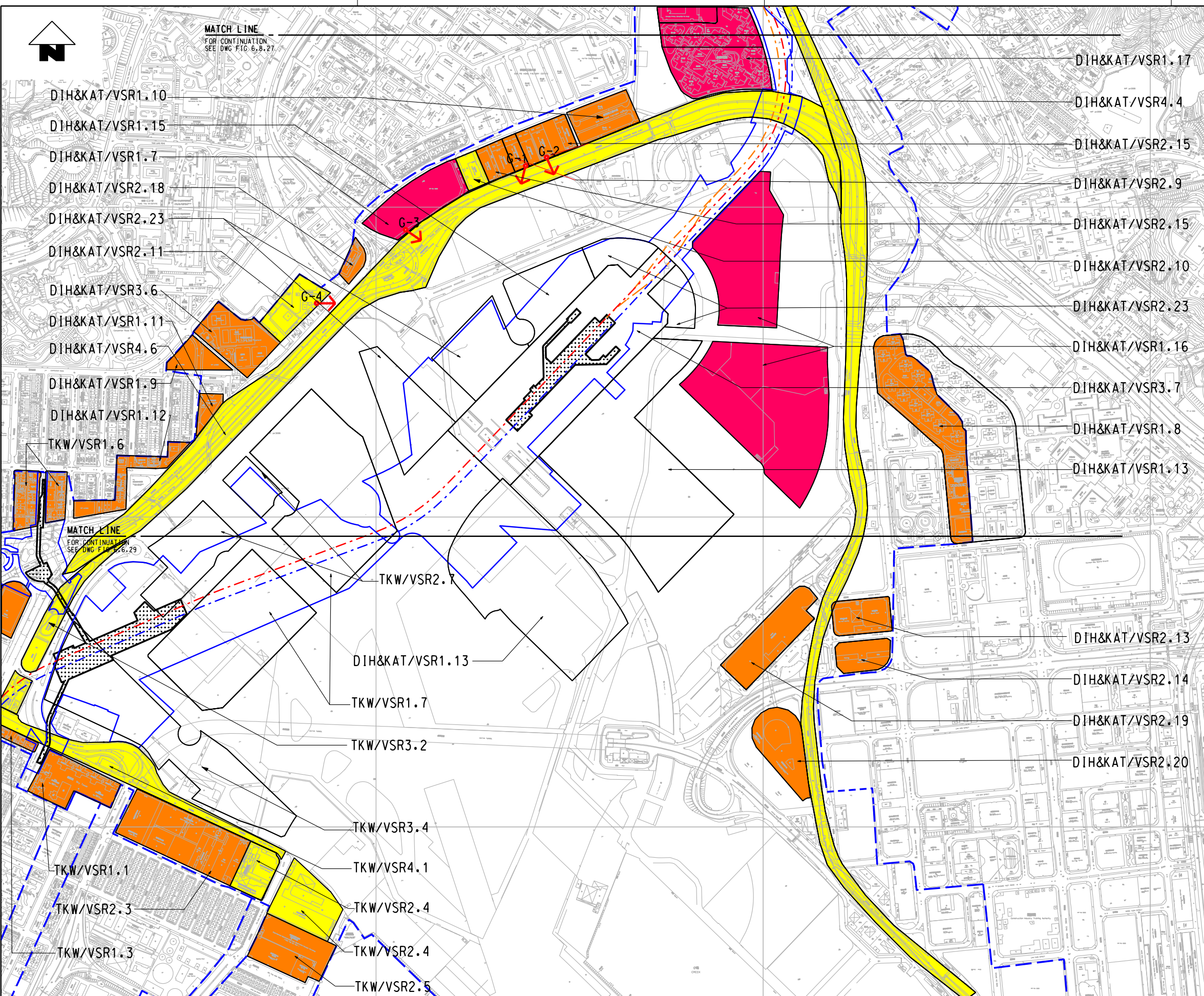




MATCH LINE  
FOR CONTINUATION  
SEE DWG FIG 6.8.27



### KEY PLAN

#### LEGEND:

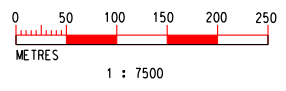
- PRIMARY ZONE OF VISUAL INFLUENCE
- PROPOSED WORKS SITE
- SCL ALIGNMENT

#### IMPACT SIGNIFICANCE:

- INSUBSTANTIAL
- SLIGHT
- MODERATE
- SUBSTANTIAL

#### VISUAL SENSITIVE RECEIVER

- DIH & KAT/VSR 1.7 - Future Residential Developments along Prince Edward Road East
- DIH & KAT/VSR 1.8 - Richland Gardens
- DIH & KAT/VSR 1.9 - Residential building at the Junction of So Po Road and Carpenter Road
- DIH & KAT/VSR 1.10 - Planned RIE site of King Fuk Street
- DIH & KAT/VSR 1.11 - Regal Oriental Hotel in Kowloon City
- DIH & KAT/VSR 1.12 - Residential Developments near Prince Edward Road East
- DIH & KAT/VSR 1.13 - Future Residential Developments in Kai Tak
- DIH & KAT/VSR 1.15 - Future Commercial and Residential Developments in Kai Tak
- DIH & KAT/VSR 1.16 - Residential Development of Housing Site 1A & 1B
- DIH & KAT/VSR 1.17 - Rhythm Garden - South
- DIH & KAT/VSR 2.9 - Commercial Buildings along Prince Edward Road East
- DIH & KAT/VSR 2.10 - Cognitive College
- DIH & KAT/VSR 2.11 - Lee Kau Yan Memorial School
- DIH & KAT/VSR 2.13 - Skyline Tower
- DIH & KAT/VSR 2.14 - Sino Industrial Plaza
- DIH & KAT/VSR 2.15 - Light Industrial Buildings along Prince Edward Road East
- DIH & KAT/VSR 2.18 - Sir Robert Black Health Centre at Yuk Kwan Street
- DIH & KAT/VSR 2.19 - EMSD Headquarter in Kowloon Bay
- DIH & KAT/VSR 2.20 - International Trade & Exhibition Centre
- DIH & KAT/VSR 2.23 - Future Commercial and Residential Development Zone in Kai Tak City Centre
- DIH & KAT/VSR 3.6 - Shek Ku Lung Road Playground
- DIH & KAT/VSR 3.7 - Future Station Square Open Space
- DIH & KAT/VSR 4.4 - Pedestrians on Kwan Tong Bypass
- DIH & KAT/VSR 4.6 - Pedestrians and Passengers of Prince Edward Road East
- TKW/VSR 1.1 - Sky Tower
- TKW/VSR 1.3 - Residential Properties along Sung Wong Toi Road
- TKW/VSR 1.6 - Residential Developments along Prince Edward Road East
- TKW/VSR 1.7 - Future Residential and CDA Development in Kai Tak
- TKW/VSR 2.3 - Industrial Developments at Sung Wong Toi Road
- TKW/VSR 2.4 - EMSD Workshops along To Kwa Wan Road
- TKW/VSR 2.5 - Newport Centre at Ma Tau Kok Road
- TKW/VSR 2.7 - Future Commercial / Office Development in Kai Tak
- TKW/VSR 3.2 - Sung Wong Toi Playground
- TKW/VSR 3.4 - Future Sung Wong Toi Park
- TKW/VSR 4.1 - Pedestrians and Passengers on Sung Wong Toi Road



K:\Microstation\Station\Drawings\3D\Drawings\3D\045220.dwg  
Drawn by: MK  
Checked by: ALC  
Approved by: KN  
Date: NOV/2011  
Model Name: SHATIN\_TO\_CENTRAL\_LINK\_NEW\_DRAWING\_FIGURE\_6.8.28.dgn  
File Name: SHATIN\_TO\_CENTRAL\_LINK\_NEW\_DRAWING\_FIGURE\_6.8.28.dgn

DRAWN	MK
DESIGNED	EL
CHECKED	ALC
APPROVED	KN
DATE	NOV/2011



### SHATIN TO CENTRAL LINK

**ARUP** Ove Arup & Partners  
Hong Kong Limited

FIGURE 6.8.28.DCN

TITLE	
NEX 2206 - TAW TO HUH SECTION LANDSCAPE AND VISUAL IMPACT ASSESSMENT RESIDUAL VISUAL IMPACT IN CONSTRUCTION PHASE KAI TAK STATION	
SCALE	DRAWING NO.
1 : 7500 (A3)	FIGURE 6.8.28
REV.	G