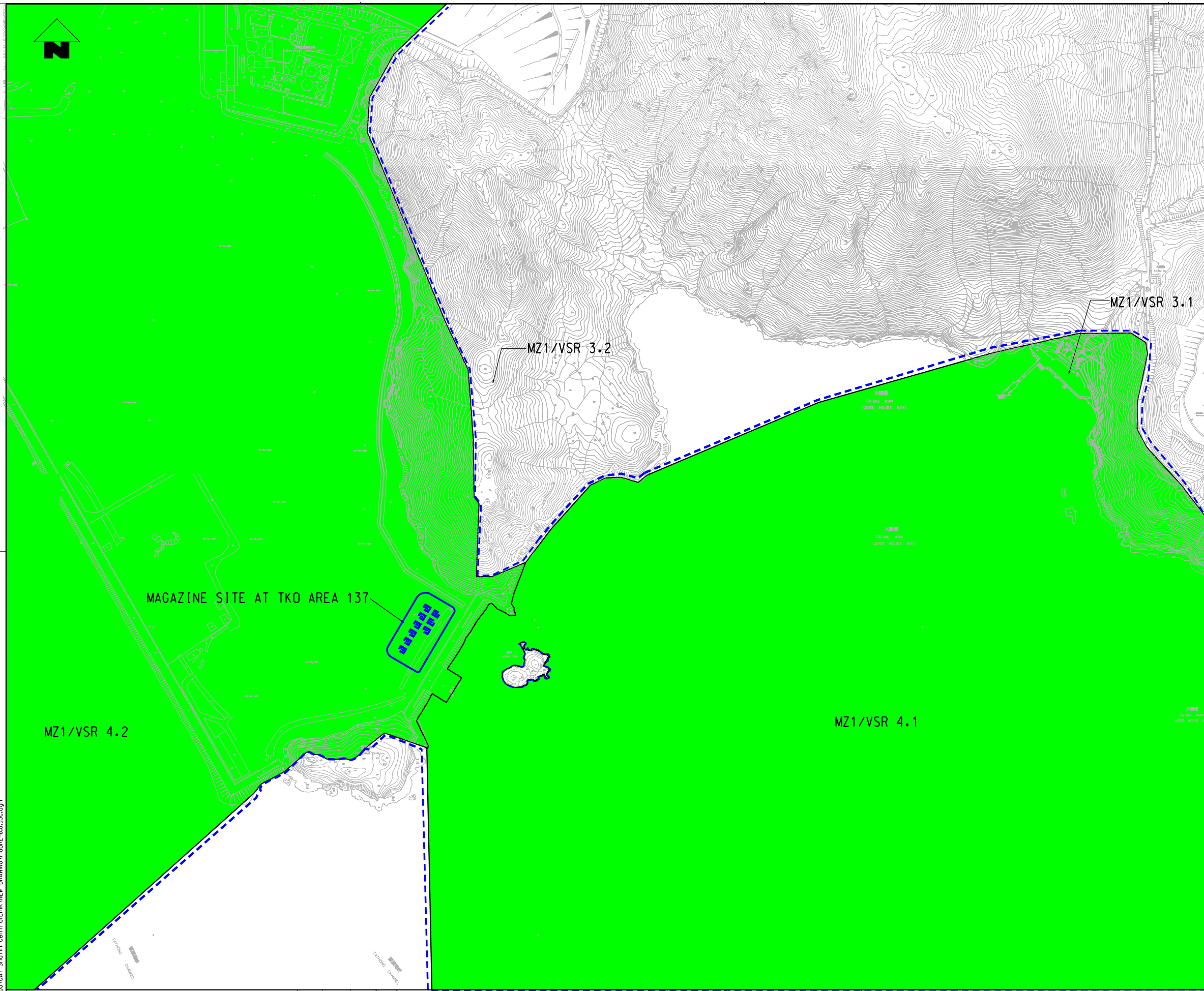





PLOT DRW: K:\Microstation Standard\Printer Driver\A3 COLOUR.plt
 MODELNAME: Default PRINTED BY: designer3 2011/1/28 9:40:44 022880
 FILENAME: K:\Project\HK PROJ\047 Shatin Central Link\NEW DRAWING\FIGURE-6.8.33C.dgn







KEY PLAN

LEGEND:

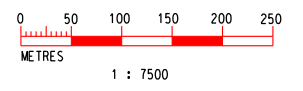
-  PRIMARY ZONE OF VISUAL INFLUENCE
-  PROPOSED WORKS AREA
-  PROPOSED MAGAZINE SITE STORAGE HUT

IMPACT SIGNIFICANCE:

-  INSUBSTANTIAL
-  SLIGHT
-  MODERATE
-  SUBSTANTIAL

VISUAL SENSITIVE RECEIVER

- MZ1/VSR 3.1 VISITORS TO THE HIGH JUNK PEAK COUNTRY TRAIL
- MZ1/VSR 3.2 HIKERS TO THE WEST OF TIN HA SHAN
- MZ1/VSR 4.1 VISITORS TO THE WATER OF JOSS HOUSE BAY AREA (TAI MIU WAN)
- MZ1/VSR 4.2 VISITORS TO THE WATER OF LEI YUE MUN AREA



REV	DESCRIPTION	BY	DATE	APPROVED	REV	DESCRIPTION	BY	DATE	APPROVED

DRAWN	CC
DESIGNED	ML
CHECKED	ALC
APPROVED	KN
DATE	14/JAN/2011

MTR

SHATIN TO CENTRAL LINK

ORIGINATOR

ARUP Ove Arup & Partners
Hong Kong Limited

CADD REF. **FIGURE 6.8.33C.DGN**

TITLE **NEX 2206 - TAW TO HUH SECTION LANDSCAPE AND VISUAL IMPACT ASSESSMENT RESIDUAL VISUAL IMPACT IN CONSTRUCTION PHASE MAGAZINE SITE AT TKO AREA 137**

SCALE 1 : 7500 (A3) DRAWING NO. **FIGURE 6.8.33** REV. **D**