







KEY PLAN

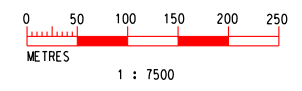
LEGEND:

-  PRIMARY ZONE OF VISUAL INFLUENCE
-  TEMPORARY WORKS AREA (STORAGE)

IMPACT SIGNIFICANCE:

-  INSUBSTANTIAL
-  SLIGHT
-  MODERATE
-  SUBSTANTIAL

- TW/VSR 1.1 - Mei Lam Estate
- TW/VSR 1.2 - Moy Shing Court
- TW/VSR 1.3 - Park View Garden
- TW/VSR 1.4 - Granville Garden
- TW/VSR 1.5 - Mei Tin Estate
- TW/VSR 1.6 - Tai Wai New Village
- TW/VSR 1.7 - Future Resident At Mei Tin Estate Phase 4
- TW/VSR 4.1 - Mei Tin Road
- TW/VSR 4.2 - Heung Fan Liu Street



PLOT DRW: K:\Microstation Standard\Printer Driver\A3 COLOUR.plt
MODELNAME: Default
FILENAME: K:\Project\HK PROJ\0A7 Shatin CentralLink\NEW DRAWING\FIGURE-6.8.41(a).dgn
PRINTED BY: designer3 2011/7/28 10:03:44 0257337

DRAWN	CC
DESIGNED	EL
CHECKED	ALC
APPROVED	KN
DATE	14/JAN/2011



SHATIN TO CENTRAL LINK

ORIGINATOR
ARUP Ove Arup & Partners
Hong Kong Limited

CADD REF. FIGURE 6.8.41(a).DGN

TITLE	
NEX 2206 - TAW TO HUH SECTION LANDSCAPE AND VISUAL IMPACT ASSESSMENT RESIDUAL VISUAL IMPACT IN CONSTRUCTION PHASE WORK AREA (STORAGE) AT PAK TIN	
SCALE	DRAWING NO.
1 : 12000 (A3)	FIGURE 6.8.41(a)
REV.	A