

DIH&KAT/VSR3.3
 DIH&KAT/VSR1.6
 DIH&KAT/VSR 2.22
 DIH&KAT/VSR 2.21
 DIH&KAT/VSR 3.5
 DIH&KAT/VSR 2.17
 DIH&KAT/VSR 2.16
 DIH&KAT/VSR2.3
 DIH&KAT/VSR1.5
 DIH&KAT/VSR2.8
 DIH&KAT/VSR3.2

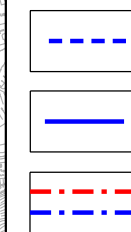
DIH&KAT/VSR4.5
 DIH&KAT/VSR1.1
 DIH&KAT/VSR1.14
 DIH&KAT/VSR1.3
 DIH&KAT/VSR2.2
 DIH&KAT/VSR 4.4
 DIH&KAT/VSR2.6
 DIH&KAT/VSR3.1

DIH&KAT/VSR2.1
 DIH&KAT/VSR2.5
 MATCH LINE
 FOR CONTINUATION
 SEE DWG FIGURE 6.8.44
 DIH&KAT/VSR4.2
 DIH&KAT/VSR2.7
 DIH&KAT/VSR4.6

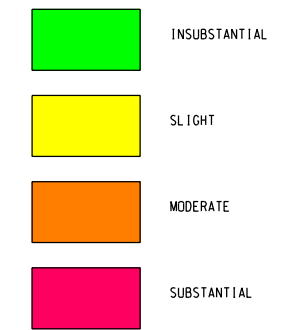
DIH&KAT/VSR4.1
 DIH&KAT/VSR3.4
 DIH&KAT/VSR4.3
 DIH&KAT/VSR1.4
 DIH&KAT/VSR4.4
 DIH&KAT/VSR1.2
 DIH&KAT/VSR1.17

KEY PLAN

LEGEND:

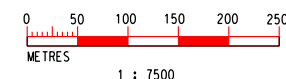


IMPACT SIGNIFICANCE:



VISUAL SENSITIVE RECEIVER

- DIH & KAT/VSR 1.1 - Lung Poon Court
- DIH & KAT/VSR 1.2 - Rhythm Garden - North
- DIH & KAT/VSR 1.3 - Galaxia
- DIH & KAT/VSR 1.4 - Choi Hung Estate
- DIH & KAT/VSR 1.5 - Lower Wong Tai Sin Estate
- DIH & KAT/VSR 1.6 - Tropicana Garden
- DIH & KAT/VSR 1.14 - Future CDA Development
- DIH & KAT/VSR 1.17 - Rhythm Garden - South
- DIH & KAT/VSR 2.1 - Wong King Industrial Building
- DIH & KAT/VSR 2.2 - Plaza Hollywood
- DIH & KAT/VSR 2.3 - Hong Kong Sheng Kung Hui Nursing Home
- DIH & KAT/VSR 2.5 - Light Industry Development along Choi Hung Road
- DIH & KAT/VSR 2.6 - Chi Lin Nunnery
- DIH & KAT/VSR 2.7 - Canossa Primary School (San Po Kong)
- DIH & KAT/VSR 2.8 - Wong Tai Sin District Headquarters and Divisional Station
- DIH & KAT/VSR 2.16 - Wong Tai Sin Disciplined Services Quarters at Chun Yan Street
- DIH & KAT/VSR 2.17 - Canossa Primary School at Chun Yan Street
- DIH & KAT/VSR 2.21 - Hsin Kuang Centre
- DIH & KAT/VSR 2.22 - Redemption Lutheran Church and Kindergarden at Muk Lun Street
- DIH & KAT/VSR 3.1 - Nan Lian Garden
- DIH & KAT/VSR 3.2 - Choi Hung Road Playground
- DIH & KAT/VSR 3.3 - Fung Tak Park
- DIH & KAT/VSR 3.4 - Hammer Hill Road Swimming Pool
- DIH & KAT/VSR 3.5 - Muk Lun Street Playground
- DIH & KAT/VSR 4.1 - Pedestrians and Passengers of Lung Cheung Road
- DIH & KAT/VSR 4.2 - Bus terminal of Choi Hung Road
- DIH & KAT/VSR 4.3 - Pedestrians and Passengers of Choi Hung Road
- DIH & KAT/VSR 4.4 - Passengers on Kwon Tong Bypass
- DIH & KAT/VSR 4.5 - Pedestrians and Passengers of Po Kong Tsuen Road



PLOT DRW: K:\Microstation\Standard\Printer_Driver\A3_COLOUR.dwt
 MODELNAME: K:\Project\HK_PROD\047_Shatin_CentralLink_NEW_DRAWING\FIGURE-6.8.43C.dgn
 FILENAME: K:\Project\HK_PROD\047_Shatin_CentralLink_NEW_DRAWING\FIGURE-6.8.43C.dgn
 PRINTED BY: designer3 2011/7/28 10:40:48
 K:\Project\HK_PROD\047_Shatin_CentralLink_NEW_DRAWING\FIGURE-6.8.43C.dgn

DRAWN	CC
DESIGNED	EL
CHECKED	ALC
APPROVED	KN
DATE	14/JAN/2011
DO NOT SCALE DRAWINGS: ALL DIMENSIONS SHALL BE VERIFIED ON SITE. © WIR CORPORATION LIMITED 2008. COPYRIGHT IN RESPECT OF THIS DRAWING / DOCUMENT IS OWNED BY THE WIR CORPORATION LIMITED OF HONG KONG. NO REPRODUCTION OF THE DRAWING / DOCUMENT OR ANY PART BY WHATEVER MEANS IS PERMITTED WITHOUT THE PRIOR WRITTEN CONSENT OF THE WIR CORPORATION LIMITED.	

MTR

SHATIN TO CENTRAL LINK

ORIGINATOR

ARUP Ove Arup & Partners
Hong Kong Limited

CADD REF. FIGURE 6.8.43C.DGN

TITLE		NEX 2206 - TAW TO HUH SECTION LANDSCAPE AND VISUAL IMPACT ASSESSMENT RESIDUAL VISUAL IMPACT IN OPERATION PHASE DIAMOND HILL STATION AND STABLING SIDINGS	
SCALE	DRAWING NO.	REV.	
1 : 7500 (A3)	FIGURE 6.8.43	E	