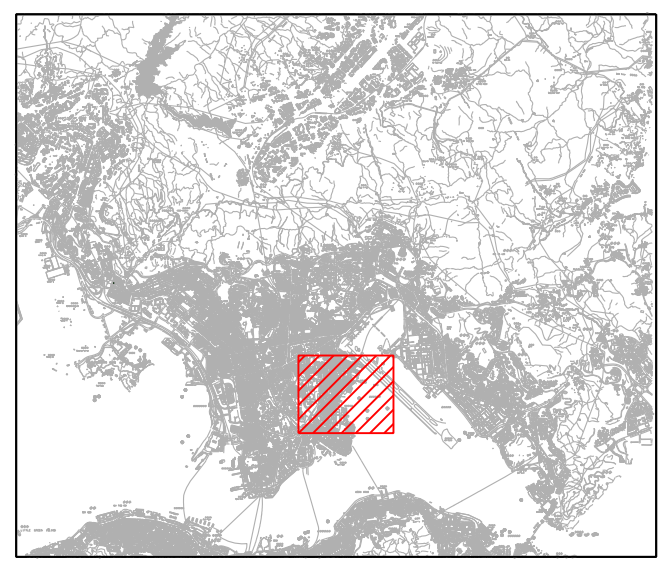
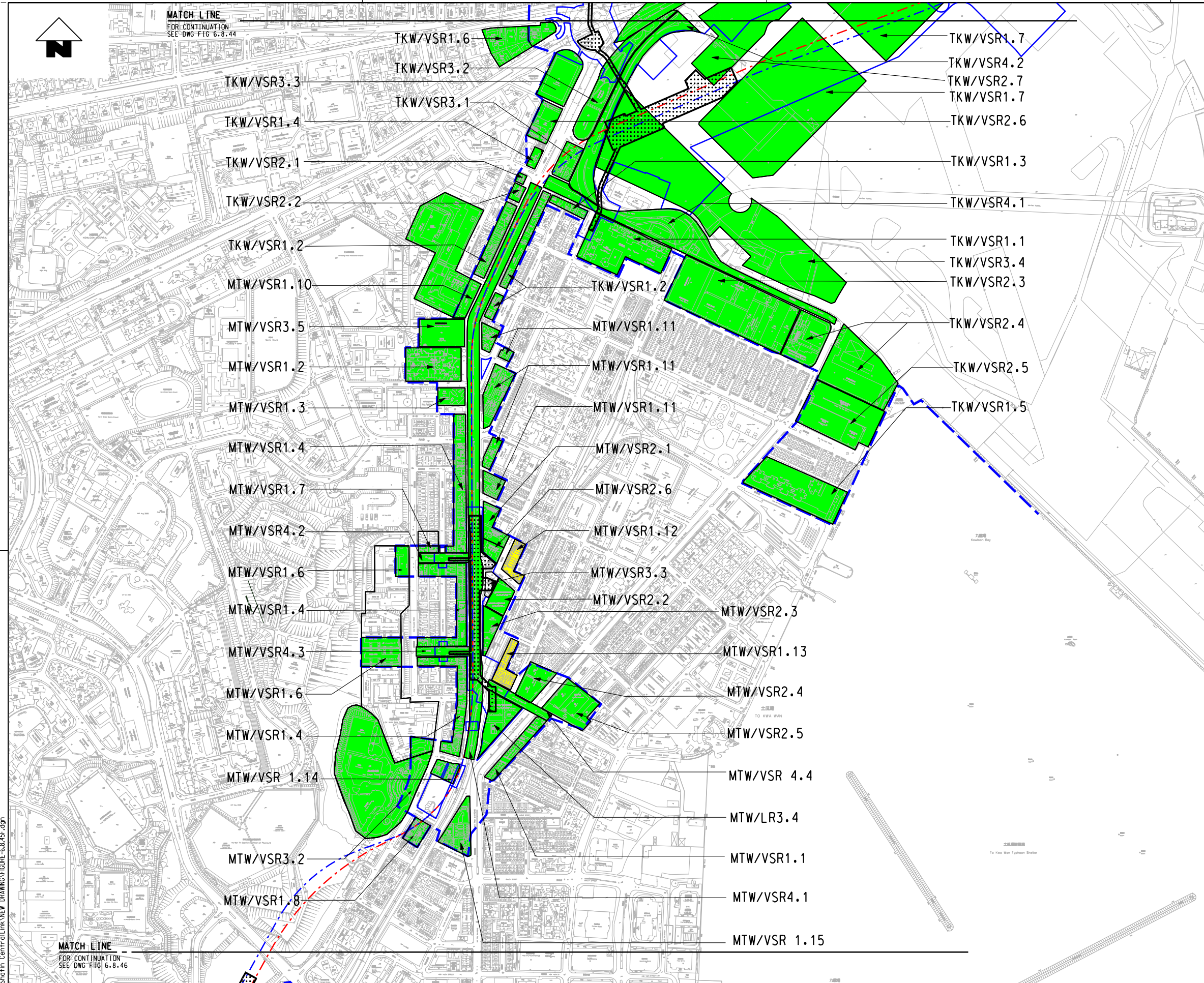




MATCH LINE
FOR CONTINUATION
SEE DWG FIG 6.8.44

Plot: 0101; K:\MicroStation\Standard\Printer_Driver\AS3_C01010101.dpt
Default: PRINTED BY: tech4 20/11/10 3/10/10 4.5 01:40:34
FILENAME: K:\HK Project\047_Satlin_Central\LINK_NEW_DRAWING\FIGURE 6.8.45E.dgn

MATCH LINE
FOR CONTINUATION
SEE DWG FIG 6.8.46



KEY PLAN

LEGEND:

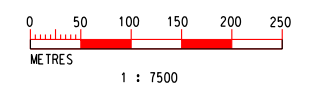
- PRIMARY ZONE OF VISUAL INFLUENCE
- PROPOSED WORKS SITE
- SCL ALIGNMENT

IMPACT SIGNIFICANCE:

- INSUBSTANTIAL
- SLIGHT
- MODERATE
- SUBSTANTIAL

VISUAL SENSITIVE RECEIVER

- TKW/VSR 1.1 Sky Tower
- TKW/VSR 1.2 Residential Properties along Ma Tau Chung Road
- TKW/VSR 1.3 Residential Properties along Sung Wong Toi Road
- TKW/VSR 1.4 Residential Buildings along the Junction of Ma Tau Chung Road and Fu Ning Street
- TKW/VSR 1.5 Grand Waterfront
- TKW/VSR 1.6 Residential Buildings along Prince Edward East Road
- TKW/VSR 1.7 Future Residential and CDA Development in Kai Tak
- TKW/VSR 2.1 Ma Tau Chung Fire Station
- TKW/VSR 2.2 Hong Kong Society for the Protection of Children
- TKW/VSR 2.3 Industrial Developments at Sung Wong Toi Road
- TKW/VSR 2.4 EMSD Workshops along To Kwa Wan Road
- TKW/VSR 2.5 Newport Centre at Ma Tau Kok Road
- TKW/VSR 2.6 Bradbury Centre and Holy Trinity Church at Ma Tau Chung Road
- TKW/VSR 2.7 Future Commercial/Office Development in Kai Tak
- TKW/VSR 3.1 Sung Wong Toi Garden
- TKW/VSR 3.2 Sung Wong Toi Playground
- TKW/VSR 3.3 Argyle Street Park Playground
- TKW/VSR 3.4 Future Sung Wong Toi Park
- TKW/VSR 4.1 Pedestrians and Passengers on Sung Wong Toi Road
- TKW/VSR 4.2 Pedestrians and Passengers on Olympic Avenue
- TKW/VSR 4.4 Pedestrians and Passengers on Chi Kiang Street
- MTW/VSR 1.1 Residential Buildings at the Junction of To Kwa Wan Road and Chi Kiang Street
- MTW/VSR 1.2 Majestic Park
- MTW/VSR 1.3 18 Farm Road
- MTW/VSR 1.4 Residential Building along Ma Tau Wai Road
- MTW/VSR 1.6 Lok Oi Lau (Block 1)
- MTW/VSR 1.7 Residential Buildings along Lok Shan Road
- MTW/VSR 1.8 Residential Building along Shan Si Street
- MTW/VSR 1.10 Ma Tau Wai Estate
- MTW/VSR 1.11 Residential Buildings along Ma Tau Wai Road
- MTW/VSR 1.12 Residential Buildings at Junction of Lok Shan Road and Pau Chung Street
- MTW/VSR 1.13 Residential Buildings at Junction of To Kwa Wan Road and Chi Kiang Street
- MTW/VSR 1.14 Residential Developments at the Junction of To Kwa Wan Road and Shek Tong Street
- MTW/VSR 1.15 Residential Developments at Kiang Hsi Street
- MTW/VSR 2.1 Primary Schools at Junction of Ma Tau Wai Road and Sheung Heung Road
- MTW/VSR 2.2 To Kwa Wan Market and Government Offices
- MTW/VSR 2.3 Car Workshop at Junction of Ma Tau Wai Road and Kowloon City Road
- MTW/VSR 2.4 Wearbest Building
- MTW/VSR 2.5 I-Feng Mansions
- MTW/VSR 2.6 SKI Good Shepherd Primary School
- MTW/VSR 3.2 Ko Shan Road Park
- MTW/VSR 3.3 To Kwa Wan Complex Playground
- MTW/VSR 3.4 Ma Tau Wai Road/To Kwa Wan Road Garden
- MTW/VSR 3.5 Ma Tau Wai Road Playground
- MTW/VSR 4.1 Pedestrians and Passengers on Ma Tau Wai Road
- MTW/VSR 4.2 Pedestrians and Passengers on Lok Shan Road
- MTW/VSR 4.3 Pedestrians and Passengers on Kiang Su Street



DRAWN	MK
DESIGNED	EL
CHECKED	AC
APPROVED	KN
DATE	NOV/2011

MTR

SHATIN TO CENTRAL LINK

ORIGINATOR

ARUP Ove Arup & Partners
Hong Kong Limited

TITLE

**NEX 2206 - TAW TO HUH SECTION
LANDSCAPE AND VISUAL IMPACT ASSESSMENT
RESIDUAL VISUAL IMPACT IN OPERATION PHASE
TO KWA WAN STATION, MA TAU WAI STATION
AND TAM KUNG ROAD EEP**

REV	DESCRIPTION	BY	DATE	APPROVED	REV	DESCRIPTION	BY	DATE	APPROVED

SCALE	DRAWING NO.	REV.
1 : 7500 (A3)	FIGURE 6.8.45	F

CADD REF. FIGURE 6.8.45E.DGN