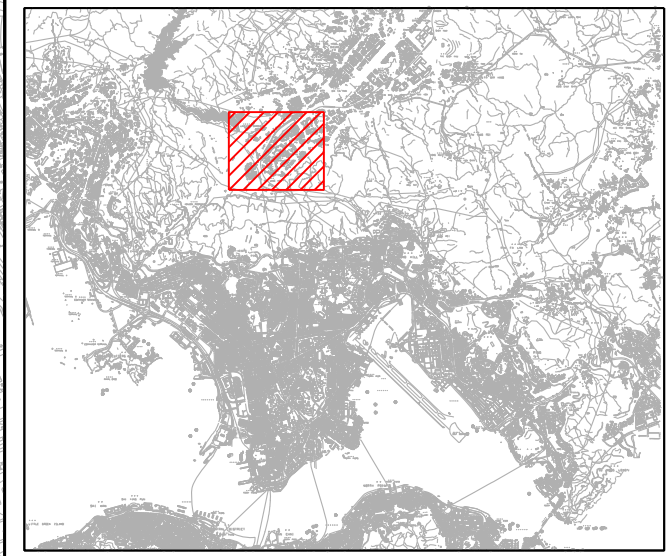
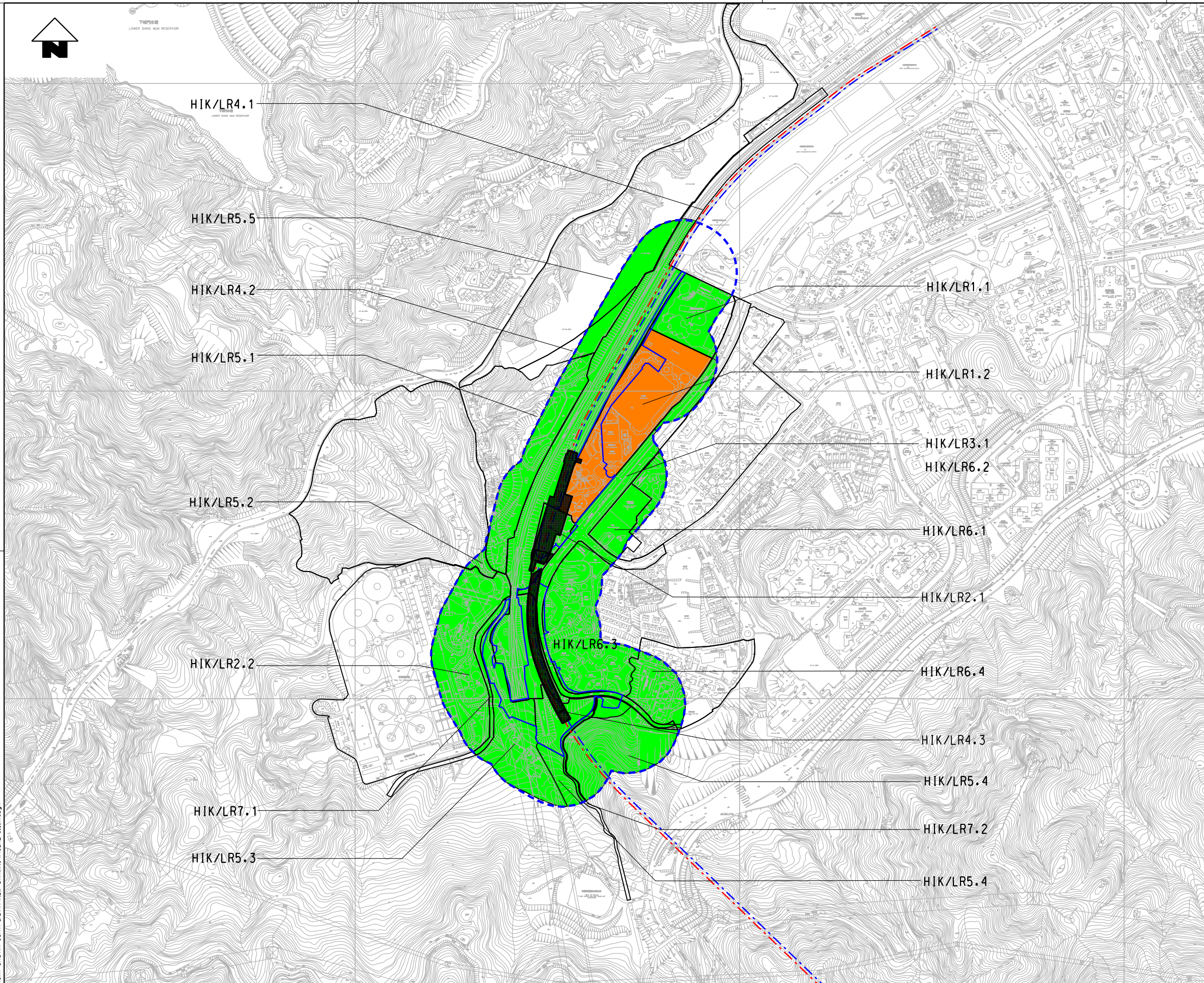




LOWER SHING WAN RESERVOIR

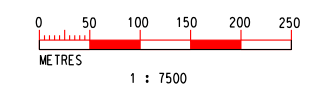


### KEY PLAN

LEGEND:	IMPACT SIGNIFICANCE:
LANDSCAPE IMPACT STUDY BOUNDARY (100M FROM WORKS AREA)	INSUBSTANTIAL
PROPOSED WORKS SITE	SLIGHT
SCL ALIGNMENT	MODERATE
PROPOSED STATION (UNDERGROUND)	SUBSTANTIAL
PROPOSED ABOVE GROUND STRUCTURE	

### LANDSCAPE RESOURCE

- HIK /LR1.1 - Hin Tin Outdoor Swimming Pool
- HIK /LR1.2 - Hin Tin Playground
- HIK /LR2.1 - AFCD N.T. South Animal Management Centre and Shatin Plant Quarantine Area
- HIK /LR2.2 - Sha Tin Water Treatment Works
- HIK /LR3.1 - Che Kung Miu Road
- HIK /LR4.1 - East Rail Embankments opposite to Hin Keng Playground
- HIK /LR4.2 - Vegetation on slopes opposite to Hin Keng Estate
- HIK /LR4.3 - Vegetation on slopes south of Tai Wai Tunnel
- HIK /LR5.1 - Woodland slopes to the west of MTR track
- HIK /LR5.2 - Woodland on the North side of Sha Tin Water Treatment Works
- HIK /LR5.3 - Trees on slopes adjacent to Shatin Water Treatment Works
- HIK /LR5.4 - Woodland at Tei Lung Hau
- HIK /LR5.5 - Woodland at Lower Shatin Heights
- HIK /LR6.1 - Podium deck at Hin Keng shopping Mall
- HIK /LR6.2 - Hin Keng Estate (North)
- HIK /LR6.3 - Hin Keng Estate (South)
- HIK /LR6.4 - Ka Tin Court
- HIK /LR7.1 - Stream beside Sha Tin Water Treatment Works
- HIK /LR7.2 - Natural Stream at Tei Lung Hau



PLOT DRW: k:\Microstation Standard\Printer Driver\A3 COLOUR.dwt 9/4/11 02:15:50  
MODELNAME: k:\Project\HK PROJ\047 Shatin CentralLink\NEW DRAWING\FIGURE-6.8.Th.dgn

DRAWN	CC
DESIGNED	ML
CHECKED	ALC
APPROVED	KN
DATE	25/MAR/2011

**MTR**

SHATIN TO CENTRAL LINK

ORIGINATOR

**ARUP** Ove Arup & Partners  
Hong Kong Limited

CADD REF. FIGURE 6.8.7H.DGN

TITLE	NEX 2206 - TAW TO HUH SECTION LANDSCAPE AND VISUAL IMPACT ASSESSMENT RESIDUAL LANDSCAPE RESOURCE IMPACT IN OPERATION PHASE HING KENG STATION		
SCALE	1 : 7500 (A3)	DRAWING NO.	FIGURE 6.8.7
REV.			H