








**KEY PLAN**

**LEGEND:**

-  PROPOSED WORKS AREA
-  SCL ALIGNMENT
-  EXISTING TREES TO BE RETAINED (EXACT NO. & LOCATION TO BE DETERMINED DURING THE TREE FELLING APPLICATION)
-  PROPOSED TREE PLANTING, INDICATIVE ONLY (EXACT NO. & LOCATION TO BE DETERMINED DURING THE TREE FELLING APPLICATION)
-  PROPOSED ABOVE GROUND STRUCTURE
-  LANDSCAPE AND VISUAL MITIGATION MEASURES



K:\Microstation Standard\Printer Driver\A3 COLOUR.plt  
 Default PRINTED BY: pchon 2011/2/1 10:49:44 12:38:33  
 K:\Project\HK PROJ\047 Shatin Central Link\NEW DRAWING\FIGURE-6.9.6E.dgn

REV	DESCRIPTION	BY	DATE	APPROVED	REV	DESCRIPTION	BY	DATE	APPROVED

DRAWN	CC
DESIGNED	EL
CHECKED	AC
APPROVED	KN
DATE	14/JAN/2011

**MTR**

SHATIN TO CENTRAL LINK

ORIGINATOR

**ARUP** Ove Arup & Partners  
Hong Kong Limited

CADD REF. FIGURE 6.9.6E.DGN

TITLE

NEX 2206 - TAW TO HUH SECTION  
LANDSCAPE AND VISUAL IMPACT ASSESSMENT  
LANDSCAPE AND VISUAL MITIGATION MEASURES IN OPERATION PHASE  
MA TAU WAI STATION

SCALE 1 : 4000 (A3)

DRAWING NO. FIGURE 6.9.6

REV. E