





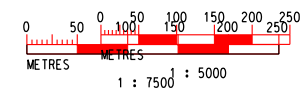


KEY PLAN

LEGEND:


-  PROPOSED WORKS AREA
-  SCL ALIGNMENT
-  EXISTING TREES TO BE RETAINED (EXACT NO. & LOCATION TO BE DETERMINED DURING THE TREE FELLING APPLICATION)
-  PROPOSED TREE PLANTING INDICATIVE ONLY (EXACT NO. & LOCATION TO BE DETERMINED DURING THE TREE FELLING APPLICATION)
-  PROPOSED ABOVE GROUND STRUCTURE
-  LANDSCAPE AND VISUAL MITIGATION MEASURES



K:\Microstation Standard\Printer Driver\33 COLOUR.plt
 Default
 K:\Project\HK PROJ\047 Shatin Central Link\NEW DRAWING\FIGURE-6.9.7.dgn
 MODELNAME:
 FILENAME:


| REV | DESCRIPTION | BY | DATE | APPROVED | REV | DESCRIPTION | BY | DATE | APPROVED |
|-----|-------------|----|------|----------|-----|-------------|----|------|----------|
| | | | | | | | | | |

| | |
|----------|-------------|
| DRAWN | CC |
| DESIGNED | EL |
| CHECKED | AC |
| APPROVED | KN |
| DATE | 14/JAN/2011 |



SHATIN TO CENTRAL LINK

 ORIGINATOR


 Ove Arup & Partners
 Hong Kong Limited

CADD REF. **FIGURE 6.9.7C.DGN**

TITLE **NEX 2206 - TAW TO HUH SECTION LANDSCAPE AND VISUAL IMPACT ASSESSMENT LANDSCAPE AND VISUAL MITIGATION MEASURES IN OPERATION PHASE - HUNG HOM PORTAL**

SCALE **1 : 4000 (A3)**

DRAWING NO. **FIGURE 6.9.7**

REV. **D**