





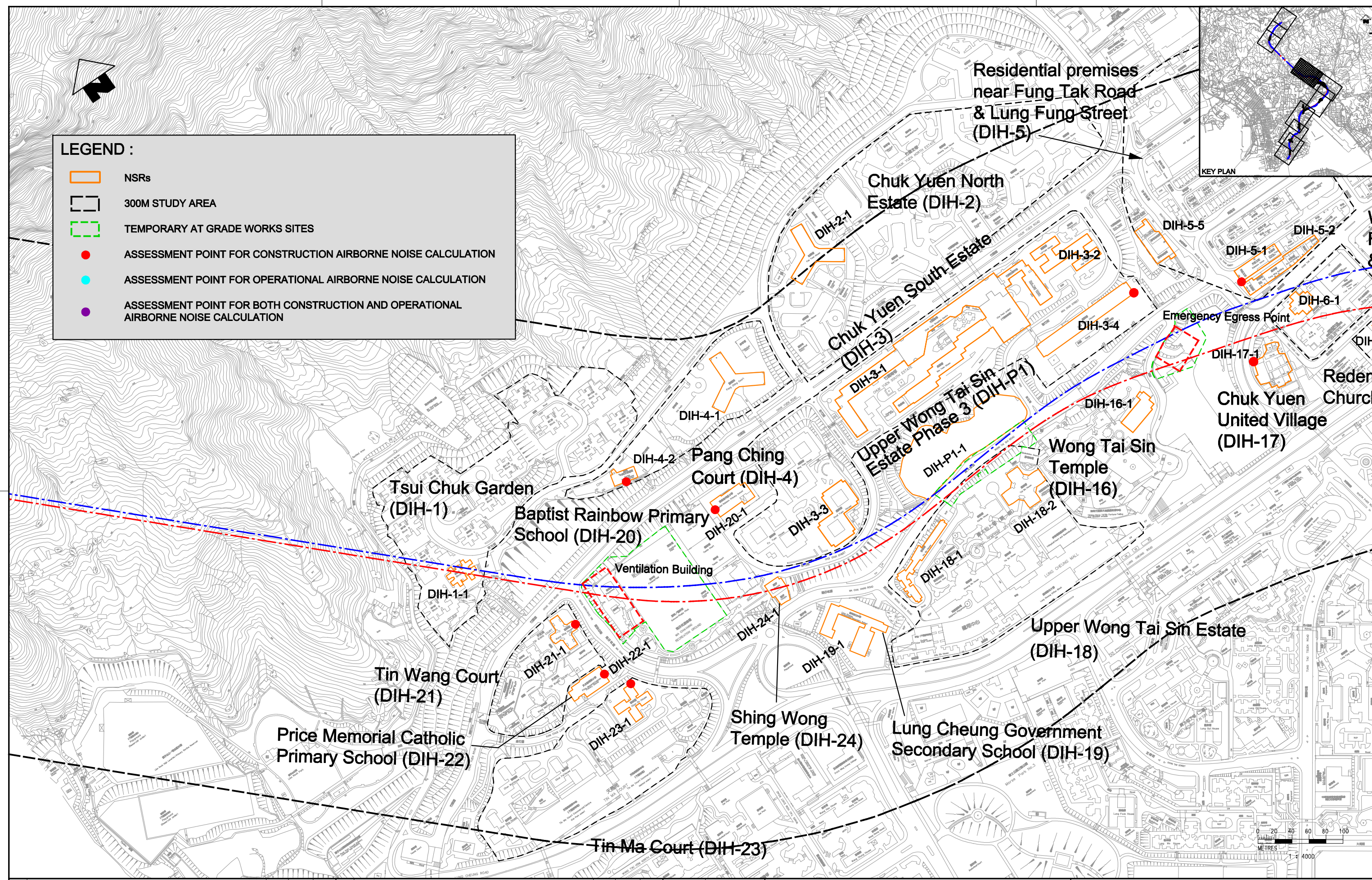
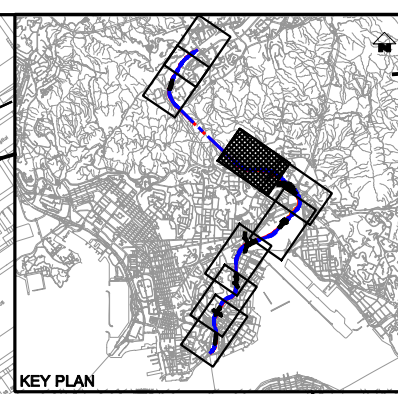


LEGEND :

-  NSRs
-  300M STUDY AREA
-  TEMPORARY AT GRADE WORKS SITES
-  ASSESSMENT POINT FOR CONSTRUCTION AIRBORNE NOISE CALCULATION
-  ASSESSMENT POINT FOR OPERATIONAL AIRBORNE NOISE CALCULATION
-  ASSESSMENT POINT FOR BOTH CONSTRUCTION AND OPERATIONAL AIRBORNE NOISE CALCULATION



\$PLOTDRVL\$
 \$MODELNAME\$
 \$FILENAME\$
 PRINTED BY: \$USER\$
 \$DATE\$
 \$TIME\$

REV	DESCRIPTION	BY	DATE	APPROVED	REV	DESCRIPTION	BY	DATE	APPROVED
A	FIRST ISSUE	LK	10/10	FC					

DRAWN	LK
DESIGNED	LK
CHECKED	SC
APPROVED	FC
DATE	10/10

DO NOT SCALE DRAWINGS. ALL DIMENSIONS SHALL BE VERIFIED ON SITE.
 © MTR CORPORATION LIMITED 2008. COPYRIGHT IN RESPECT OF THIS DRAWING / DOCUMENT IS OWNED BY THE MTR CORPORATION LIMITED OF HONG KONG. NO REPRODUCTION OF THE DRAWING / DOCUMENT OR ANY PART BY WHATEVER MEANS IS PERMITTED WITHOUT THE PRIOR WRITTEN CONSENT OF THE MTR CORPORATION LIMITED.

MTR

SHATIN TO CENTRAL LINK

ARUP Ove Arup & Partners
Hong Kong Limited

CADD REF. NEX2206_C_SCL_OAP_ENV_004B

TITLE: NEX 2206 - TAW TO HUH SECTION
Locations of Noise Sensitive Receivers
(Sheet 3 of 14)

SCALE: 1 : 4000 (A3)

DRAWING NO. Figure 8.1.3

REV. A