

ed Road







Buffer Distance for Lung Tsun Stone Bridge

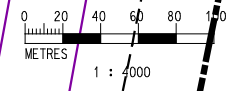
Buffer Distance for Former Kowloon City Pier

WIP Jul 2006

WIP Jul 2006

LEGEND :

-  PROJECT BOUNDARY
-  TEMPORARY AT GRADE WORKS SITES
-  ORIGINAL LONG TSUN STONE BRIDGE PHASE 1
-  1924 SEAWALL/COASTLINE
-  FORMER KOWLOON CITY PIER
-  PROPOSED BUFFER ZONES FROM LUNG TSUN STONE BRIDGE AND FORMER KOWLOON CITY PIER



#PLOTDRIVE# #MODELNAME# #FILENAME# #DATE# #TIME# #USER# #DATE# #TIME# #PLOTDRIVE# #MODELNAME# #FILENAME#

REV	DESCRIPTION	BY	DATE	APPROVED	REV	DESCRIPTION	BY	DATE	APPROVED
A	FIRST ISSUE	LK	09/10	FC					

DRAWN	LK
DESIGNED	LK
CHECKED	SC
APPROVED	FC
DATE	09/10

MTR

SHATIN TO CENTRAL LINK

ORIGINATOR

ARUP Ove Arup & Partners
Hong Kong Limited

CADD REF. NEX2206_C_SCL_OAP_ENV_006B

TITLE NEX 2201 - TAW TO HUH SECTION
Buffer zone from the boundary of Lung Tsun Stone Bridge

SCALE 1 : 16000 (A3)

DRAWING NO. Figure 4.3

REV. A

DO NOT SCALE DRAWINGS. ALL DIMENSIONS SHALL BE VERIFIED ON SITE.
© MTR CORPORATION LIMITED 2008. COPYRIGHT IN RESPECT OF THIS DRAWING / DOCUMENT IS OWNED BY THE MTR CORPORATION LIMITED OF HONG KONG. NO REPRODUCTION OF THE DRAWING / DOCUMENT OR ANY PART BY WHATEVER MEANS IS PERMITTED WITHOUT THE PRIOR WRITTEN CONSENT OF THE MTR CORPORATION LIMITED.