




**Kwu Tung**



NSR No.	Location	Photo
Kwu Tung – St Paul House Of Prayer 沙爾德聖保祿女修會聖保祿樂靜院 – R1001-R1003		
R1001	North Façade 北面	 <p>A photograph showing the north facade of a single-story building with a reddish-brown roof. A dark car is parked in the foreground, and a blue and white striped tarp is covering some equipment to the right.</p>
R1002	East Façade 東面	 <p>A photograph showing the east facade of the building, featuring a long row of windows and air conditioning units. A paved walkway runs alongside the building, and there is a grassy area in the foreground.</p>
R1003	West Façade 西面	 <p>A photograph showing the west facade of the building, partially obscured by a large tree and a white corrugated metal fence. A green safety net is visible in the background.</p>




Kwu Tung – De La Salle Secondary School, N.T. 新界喇沙中學 – R1004		
R1004	De La Salle Secondary School, N.T. 新界喇沙中學	
Kwu Tung – Ascot Park 翡翠園 – R1005		
R1005	House 19 19 座	
Kwu Tung – Kam Tsin Village Ho Tung School 金錢村何東學校 – R1021-R1023; R1027		
R1021	North Façade 北面	

<p>R1022</p>	<p>West Façade 西面</p>	
<p>R1023</p>	<p>East Façade 東面</p>	
<p>R1027</p>	<p>Main Building 主大樓</p>	




Kwu Tung – Kam Tsin Village 金錢村 – R1024-R1026; R1028-R1030			
R1024	No. 205 Kam Tsing Road 金錢路 205 號		
R1025	No. 1 Kam Tsin First Lane (North Facde) 金錢第一巷 1 號 (北面)		
R1026	No. 1 Kam Tsin First Lane (West Facde) 金錢第一巷 1 號 (西面)		

R1028- R1030	Kam Tsin Village 金錢村	
Kwu Tung - Residential Premises along Hang Tau Road 沿坑頭路的民居 – R1041-R1043		
R1041- R1042	Hang Tau Road 坑頭路	
R1043	Casas Domingo Block 22 嘉麗山莊 22 座	




Kwu Tung – Ho Tung Dispensary 何東醫局 – R1061		
R1061	Ho Tung Dispensary 何東醫局	
Kwu Tung – Valais I 天巒 1 期 – R1085-R1090; R3013-R3015		
R1085- R1090; R3013- R3015	Valais I 天巒 1 期	
Kwu Tung – Europa Garden 歐意花園 – R1101-R1108		
R1101- R1108	Europa Garden 歐意花園	

Kwu Tung – Other Residential Premises near Kwu Tung Road 其他近古洞路的民居 – R1121- R1122; R1321-R1322, R1681-R1682		
R1121	TS	
R1122	TS	
R1321- R1322, R1681- R1682	TS	

Kwu Tung – Residential Premises along Tit Hang 沿鐵坑的民居- R1161-R1162; R1301, R1141; R8113


R1161- R1162	Tit Hang 鐵坑	
R1301, R1141	TS	
R8113	TS	




Kwu Tung – Pak Shek Au 白石凹 – R8104, R8110		
R8104	TS	
R8110	TS	
Kwu Tung – Golf Parkview 哥爾夫景園 R1281-R1286		
R1281- R1282	Block 1 1座	

R1284- R1286	Block 7 (North Façade) 7 座			
-----------------	-------------------------------	--	--	--

Kwu Tung – Tsung Pak Long 松柏朗- R1182-R1183,R1186




R1182- R1183, R1186	Tsung Pak Long 松柏朗			
---------------------------	-----------------------	--	---	--

Kwu Tung – Hak Ka Wai 客家圍 – R1181; R1184-R1185; R8500

R1181, R1184- R1185, R8500	Hak Ka Wai 客家圍			
-------------------------------------	-------------------	--	--	--

Kwu Tung – Residential Premises along Ma Tso Lung Road 沿馬草壟路的民居- R1201-R1202;  
R1241; R2141; R1501-R1507; R3002; R9021; R3001; R8100-R8101; R8108




<p>R1201- R1202, R8101</p>	<p>Ma Tso Lung San Tsuen 馬草壟新村</p>	
<p>R1241, R8100</p>	<p>TS</p>	
<p>R2141</p>	<p>Phoenix Garden Block A 鳳崗花園 A 座</p>	

R1501- R1502, R3002	TS	
R1503- R1504, R9021	TS	
R1505	TS	




R1506	TS	
R1507	TS	
R3000	R	

Kwu Tung – Residential Premises along Ho Sheung Heung Road 沿河上鄉路的民居- R2041- R2047; R8108; R8201-R8208; R3009-R3010		
R2041, R8201- R8202, R8208	Tsung Yuen 松園	
R2042, R8204, R3009	TS	
R2043, R3010, R8207	Ho Sheung Heung 河上鄉	




<p>R2046</p>	<p>Comfort Home Hong Kong 溫馨護老及復康中心</p>	 A photograph of a multi-story residential building with a light-colored facade and a balcony with a metal railing. The building is partially obscured by green foliage in the foreground.
<p>R2047, R8203</p>	<p>Ho Sheung Hung Sun Tseun 河上鄉新村</p>	 A photograph of a multi-story residential building with a light-colored facade and green window frames. The building is surrounded by trees and a fence in the foreground.
<p>R8205- R8206</p>	<p>Ho Sheung Heung 河上鄉</p>	 A photograph of a multi-story residential building with a light green facade and white balconies. The building is surrounded by trees and a fence in the foreground.

R3001	TS	
R3006- R3007	TS	
R8108	R	






Kwu Tung – Residential Premises along Ho Sheung Heung Pai Fung Road 沿河上鄉排峰路的民居- R8106-R8107		
R8106- R8107	TS	
Kwu Tung – NSRs along Ho Sheung Heung Road 沿河上鄉路對噪音感應強的地方- R8008; R8105; R8111		
R8008	Dills Corner Garden 石仔嶺花園	
R8105	Home of Loving Faithfulness 可愛忠實之家	

R8111	Ku Tung Public Oi Wah School 古洞公共愛華學校	
-------	--	--


Kwu Tung – Yin Kong 燕崗 – R2001; R2021-R2024; R2102-R2103; R3012		
R2001	Yin Kong Tsuen 燕崗村	
R2102- R2103, R3012	Yin Kong Tsuen 燕崗村	
R2021	Enchi Lodge 恩慈之家	

<p>R2022- R2024</p>	<p>Yin Kong Tsuen 燕崗村</p>	
<p>Kwu Tung – Tai Tau Leng 大頭嶺 – R1361-1370</p>		
<p>R1361</p>	<p>No. 24, Tai Tau Leng Fourth Lane 大頭嶺第四巷 24 號</p>	
<p>R1362</p>	<p>Block J, Shang Yu Garden, Tai Tou Leng (West Façade) 大頭嶺雙魚花苑 J 座 (西面)</p>	




<p>R1363</p>	<p>Block J, Shang Yu Garden, Tai Tou Leng (South Façade) 大頭嶺雙魚花苑J座(南面)</p>	 A photograph showing the south facade of a multi-story residential building. The building has a light-colored tiled exterior and several balconies with glass railings. A blue awning is visible on the ground floor. A black metal fence is in the foreground.
<p>R1364</p>	<p>Block J, Shang Yu Garden, Tai Tou Leng (East Façade) 大頭嶺雙魚花苑J座(東面)</p>	 A photograph showing the east facade of the same residential building. The building features a mix of light-colored tiles and a corrugated metal section on the right. A blue awning is present. A black metal fence and a light blue car are visible in the foreground.




<p>R1365</p>	<p>No. 172, Tai Tou Leng (West Façade) 大頭嶺 172 號 (西面)</p>	
<p>R1366</p>	<p>No. 172, Tai Tou Leng (South Façade) 大頭嶺 172 號 (南面)</p>	
<p>R1367</p>	<p>No. 172, Tai Tou Leng (East Façade) 大頭嶺 172 號 (東面)</p>	


<p>R1368</p>	<p>Tung Hing School 同慶學校</p>	
<p>R1369</p>	<p>No. 1, Tai Tau Leng Eighth Lane 大頭嶺第八巷 1 號</p>	
<p>R1370</p>	<p>No. 1, Tai Tau Leng Sixth Lane 大頭嶺第六巷 1 號</p>	


Kwu Tung - Choi Po Court 彩蒲苑 — R1381-1386		
R1381	Blcok A, Choi Ying House (North Facade) 彩螢閣 A 座 (北面)	
R1382	Choi Ying House (West Facade) 彩螢閣 (西面)	
R1383	Choi Ying House (South Facade) 彩螢閣 (南面)	



<p>R1384</p>	<p>Choi Ngan House (North Facade) 彩顏閣 (北面)</p>	
<p>R1385</p>	<p>Choi Ngan House (West Facade) 彩顏閣 (西面)</p>	
<p>R1386</p>	<p>Choi Ngan House (South Facade) 彩顏閣 (南面)</p>	

Kwu Tung - Choi Yuen Estate 彩園邨 — R1387		
R1387	Choi Wu House 彩湖樓	
Kwu Tung – NSRs along Po Ping Road 沿保平路對噪音感應強的地方- R1401-R1403		
R1401	Mother of Christ Church (West Facade) 基督之母堂 (西面)	
R1402	Mother of Christ Church (North Facade) 基督之母堂 (北面)	




R1403	Buddhist Li Chong Yuet Ming Nursing Home For The Elderly 佛教李莊月明護養院	
Kwu Tung – Tai Ping Estate 太平邨 – R1404-R1406		
R1404	Ping Chi House (North Facade) 平治樓 (北面)	
R1405	Ping Chi House (East Facade) 平治樓 (東面)	




R1406	Ping Yee House 平易樓	
-------	-----------------------	--


Kwu Tung – Chau Tau Tsuen 洲頭村 – R1521-R1527




R1521- R1527	Chau Tau Tsuen 洲頭村	
-----------------	-----------------------	---

**Fanling North**

NSR No.	Location	Photo
<b>Fanling North – Residential Premises along San Fung Avenue 沿新豐路的民居 – R1441-R1442</b>		
R1441	Yau Lung Lau (South Facade) 祐龍樓 (南面)	
R1442	Yau Lung Lau (East Facade) 祐龍樓 (東面)	
<b>Fanling North – Residential Premises along Po Shek Wu Road 沿寶石湖路的民居 – R1421-R1422; R6018</b>		
R1421	No. 1, Po Sheung Tsuen Lane No.27 (Southwest Facade) 莆上村第二十七巷 1 號 (西南面)	

<p>R1422</p>	<p>No. 1, Po Sheung Tsuen Lane No.27        (Southeast Facade)        莆上村第二十七巷 1 號        (東南面)</p>	
<p>Fanling North – NSRs along Jockey Club Road 沿馬會路的對噪音感應強的地方 – R1461; R4241-        R4246; R4261-R4262; R4441-R4446; R4481-R4482;R4521-R4524; R6013-R6016, R8016, R9027</p>		
<p>R1461</p>	<p>No. 9, Hing Yan Tsuen        興仁村 9 號</p>	
<p>R4241-        R4246,        R6013,        R8016,        R9027</p>	<p>Ma Kok Village        文閣村</p>	

<p>R4261- R4262</p>	<p>Fung Kai No. 2 Primary School 鳳溪第二小學</p>	 A photograph showing the entrance gate of Fung Kai No. 2 Primary School. The gate is a metal structure with a white pillar. To the left is a white wall with the school's name in Chinese and English: '鳳溪第二小學 FUNG KAI NO. 2 PRIMARY SCHOOL'. The school building is visible in the background under a clear blue sky.
<p>R4441</p>	<p>No. 16, Sheung Pak Tsuen (North Facade) 上北村 16 號 (北面)</p>	 A photograph of the north facade of a two-story building at No. 16, Sheung Pak Tsuen. The building has a weathered, light-colored exterior. There are trees in front of the building, and a metal fence runs across the foreground. A person is visible near the entrance.
<p>R4442</p>	<p>No. 16, Sheung Pak Tsuen (East Facade) 上北村 16 號 (東面)</p>	 A photograph of the east facade of the same building at No. 16, Sheung Pak Tsuen. The view is from a different angle, showing more of the building's side and the surrounding trees. A metal fence is still visible in the foreground.

<p>R4443</p>	<p>No. 3, Sheung Pak Tsuen 上北村 3 號</p>	
<p>R4444</p>	<p>No. 15A, Tai Yuen Tsuen 大元村 15 號 A</p>	
<p>R4445</p>	<p>No. 11, Tai Yuen Tsuen 大元村 11 號</p>	






<p>R4446</p>	<p>No. 10, Tai Yuen Tsuen 大元村 10 號</p>	
<p>R4461</p>	<p>Fung Kai No. 1 Secondary School (South Facade) 鳳溪第一中學(南面)</p>	
<p>R4462</p>	<p>Fung Kai No. 1 Secondary School (North Facade) 鳳溪第一中學(北面)</p>	




<p>R4463</p>	<p>Fung Kai No. 1 Secondary School (East Facade) 鳳溪第一中學(東面)</p>	 A photograph showing the east facade of a multi-story white building. The building has several windows with air conditioning units mounted on the exterior walls. The sky is clear and blue.
<p>R4481</p>	<p>Fung Kai No. 1 Secondary School – New Building (South Facade) 鳳溪第一中學-新大樓 (南面)</p>	 A photograph of a modern, multi-story white building with a prominent overhang. A white van is parked in the foreground. The sky is clear and blue.
<p>R4482</p>	<p>Fung Kai No. 1 Secondary School – New Building (North Facade) 鳳溪第一中學-新大樓 (北面)</p>	 A photograph of a modern, multi-story white building with a prominent overhang, viewed from a different angle than the previous image. The sky is clear and blue.

<p>R4521</p>	<p>Fung Kai Liu Man Shek Tong Secondary School (West Facade) 鳳溪廖萬石堂中學 (西 面)</p>	 A wide-angle photograph of the west facade of Fung Kai Liu Man Shek Tong Secondary School. The building is a large, multi-story structure with a light-colored facade and a prominent cross on the roof. In the foreground, there are several tall, dark evergreen trees and a street with a few cars. In the background, several high-rise residential buildings are visible under a clear blue sky.
<p>R4522</p>	<p>Fung Kai Liu Man Shek Tong Secondary School (North Facade) 鳳溪廖萬石堂中學 (北 面)</p>	 A photograph showing the north facade of Fung Kai Liu Man Shek Tong Secondary School. The building is a tall, multi-story structure with a light-colored facade and a prominent cross on the roof. The view is from a low angle, looking up at the building. In the foreground, there is a street with a few cars and a fence.
<p>R4523</p>	<p>Fung Kai Liu Man Shek Tong Secondary School (East Facade) 鳳溪廖萬石堂中學 (東 面)</p>	 A photograph showing the east facade of Fung Kai Liu Man Shek Tong Secondary School. The building is a tall, multi-story structure with a light-colored facade and a prominent cross on the roof. The view is from a low angle, looking up at the building. In the foreground, there is a street with a few cars and a fence.




<p>R4524</p>	<p>Fung Kai Liu Man Shek Tong Secondary School (South Facade) 鳳溪廖萬石堂中學(南 面)</p>	
--------------	---	--

Fanling North – Temporary Residential Premises along Tin Ping Road 沿天平路的臨時民居 – R4281-4285


R4281	TS	
R4282	TS	
R4283	TS	


<p>R4284</p>	<p>TS</p>	
<p>R4285</p>	<p>TS</p>	
<p>Fanling North – Woodland Crest 奕翠園 – R4301-R4310; R6012</p>		
<p>R4301</p>	<p>Flat A and H, Block 9,        Woodland Crest        奕翠園第9座A室及H        室</p>	

R4302	Flat A and H, Block 8, Woodland Crest 奕翠園第 8 座 A 室及 H 室			
R4303	Flat A and H, Block 7, Woodland Crest 奕翠園第 7 座 A 室及 H 室			
R4304	Flat A and H, Block 6, Woodland Crest 奕翠園第 6 座 A 室及 H 室			

<p>R4305</p>	<p>Flat F and G, Block 6, Woodland Crest 奕翠園第 6 座 F 室及 G 室</p>			
<p>R4306</p>	<p>Flat D and E, Block 6, Woodland Crest 奕翠園第 6 座 D 室及 E 室</p>			
<p>R4307</p>	<p>Flat F and G, Block 1, Woodland Crest 奕翠園第 1 座 F 室及 G 室</p>			



<p>R4308</p>	<p>Flat A and H, Block 1, Woodland Crest 奕翠園第 1 座 A 室及 H 室</p>	
<p>R4309</p>	<p>Flat A and H, Block 2, Woodland Crest 奕翠園第 2 座 A 室及 H 室</p>	
<p>R4310</p>	<p>Flat A and H, Block 3, Woodland Crest 奕翠園第 3 座 A 室及 H 室</p>	

<p>R4316</p>	<p>Flat F, Block 5, Woodland Crest 奕翠園第 5 座 F 室</p>			
--------------	---	--	--	--




Fanling North – On Kwok Villa 安國新邨 – R4321-R4329		
R4321	Block 30, On Kwok Villa 安國新邨第 30 座	
R4322	Block 27, On Kwok Villa 安國新邨第 27 座	
R4323	Block 16, On Kwok Villa 安國新邨第 16 座	

<p>R4324- R4325</p>	<p>Block 4, On Kwok Villa 安國新邨第 4 座</p>	
<p>R4326</p>	<p>Block 1, On Kwok Villa (West Facade) 安國新邨第 1 座 (西面)</p>	
<p>R4327</p>	<p>Block 1, On Kwok Villa (North Facade) 安國新邨第 1 座 (北面)</p>	

R4328	Block 12, On Kwok Villa (West Facade) 安國新邨第 12 座 (西面)		
R4329	Block 12, On Kwok Villa (North Facade) 安國新邨第 12 座 (北面)		
Fanling North – Noble Hill 皇府山 – R4501-R4509			
R4501	Flat F and G, Tower 1, Noble Hill 皇府山 1 座 F 及 G 室		




<p>R4502</p>	<p>Flat A and G, Tower 1, HNoble Hill 皇府山 1 座 A 及 H 室</p>	
<p>R4503</p>	<p>Flat A and G, Tower 2, HNoble Hill 皇府山 2 座 A 及 H 室</p>	
<p>R4504</p>	<p>Flat A and B, Tower 3, HNoble Hill 皇府山 3 座 A 及 B 室</p>	


<p>R4505</p>	<p>Flat E and F, Tower 5, HNoble Hill 皇府山 5 座 E 及 F 室</p>			
<p>R4506</p>	<p>Flat A and B, Tower 5, HNoble Hill 皇府山 5 座 A 及 B 室</p>			
<p>R4507</p>	<p>Flat E and F, Tower 6, HNoble Hill 皇府山 6 座 E 及 F 室</p>			

<p>R4508</p>	<p>Flat A and B, Tower 7, HNoble Hill 皇府山 7 座 A 及 B 室</p>			
<p>R4509</p>	<p>Flat E and F, Tower 8, HNoble Hill 皇府山 8 座 E 及 F 室</p>			
<p>Fanling North – Good View New Village 美景新邨 – R4341-R4346</p>				
<p>R4341</p>	<p>Flat 5, Block 14C, Good View New Village 美景新邨 14C 座 5 室</p>			



<p>R4342</p>	<p>Flat 5, Block 12C, Good View New Village 美景新邨 12C 座 5 室</p>	
<p>R4343</p>	<p>Flat 1, Block 12C, Good View New Village 美景新邨 12C 座 1 室</p>	
<p>R4344</p>	<p>Flat 5, Block 11C, Good View New Village 美景新邨 11C 座 5 室</p>	

R4345	Flat 1, Block 10C, Good View New Village 美景新邨 10C 座 1 室	
R4346	Flat 5, Block 8C, Good View New Village 美景新邨 8C 座 5 室	
Fanling North – Temporary Residential Premises along Ma Sik Road 沿馬適路的臨時民居 – R4361		
R4361	TS	




Fanling North – Wing Fok Centre 榮福中心 – R4381-R4389			
R4381	Flat A, Tower 5, Wing Fok Centre 榮福中心第5座A室		
R4382	Flat J, Tower 6, Wing Fok Centre 榮福中心第6座J室		
R4383	Flat H, Tower 6, Wing Fok Centre 榮福中心第6座H室		

<p>R4384</p>	<p>Flat A, Tower 1, Wing Fok Centre 榮福中心第 1 座 A 室</p>			
<p>R4385</p>	<p>Flat J, Tower 2, Wing Fok Centre 榮福中心第 2 座 J 室</p>			
<p>R4386</p>	<p>Flat G, Tower 2, Wing Fok Centre 榮福中心第 2 座 G 室</p>			

<p>R4387</p>	<p>Flat A, Tower 3, Wing Fok Centre 榮福中心第3座A室</p>			
<p>R4388</p>	<p>Flat J, Tower 4, Wing Fok Centre 榮福中心第4座J室</p>			
<p>R4389</p>	<p>Flat G, Tower 4, Wing Fok Centre 榮福中心第4座G室</p>			




Fanling North – Wing Fai Centre 榮輝中心 – R4401-R4407			
R4401	Flat A, Tower 3, Wing Fai Centre 榮輝中心第 3 座 A 室		
R4402	Flat A, Tower 4, Wing Fai Centre 榮輝中心第 4 座 A 室		
R4403	Flat H, Tower 4, Wing Fai Centre 榮輝中心第 4 座 H 室		

<p>R4404</p>	<p>Flat J, Tower 1, Wing Fai Centre 榮輝中心第 1 座 J 室</p>			
<p>R4405</p>	<p>Flat A, Tower 1, Wing Fai Centre 榮輝中心第 1 座 A 室</p>			
<p>R4406</p>	<p>Flat A, Tower 2, Wing Fai Centre 榮輝中心第 2 座 A 室</p>			


R4407	Flat B, Tower 2, Wing Fai Centre 榮輝中心第 2 座 B 室			
Fanling North – Belair Monte 綠悠軒 – R4421-R4427				
R4421	Flat B, Block 1, Belair Monte 綠悠軒第 1 座 B 室			
R4422	Flat D, Block 1, Belair Monte 綠悠軒第 1 座 D 室			









<p>R4423</p>	<p>Flat E, Block 4, Belair Monte 綠悠軒第 4 座 E 室</p>			
<p>R4424</p>	<p>Flat E, Block 5, Belair Monte 綠悠軒第 5 座 E 室</p>			
<p>R4425</p>	<p>Flat E, Block 6, Belair Monte 綠悠軒第 6 座 E 室</p>			



R4426	Flat F, Block 6, Belair Monte 綠悠軒第 6 座 F 室			
R4427	Flat G, Block 7, Belair Monte 綠悠軒第 7 座 G 室			
Fanling North – Green Code 逸峯– R4431-R4434				
R4431- R4434	Green Code 逸峯			




Fanling North – NSR along Fu Tei Au Road 沿虎地坳道對噪音感應強的地方 – R4221

R4221	Lui Zu Xian Shi Tak Yeung Temple 呂祖仙師德陽堂	
-------	--	--

Fanling North – Hung Kiu San Tsuen 紅橋新村 – R4181-R4183; R4201-R4203		
R4181	No.15, Hung Kiu San Tsuen 紅橋新村 15 號	
R4182	No.13-14, Hung Kiu San Tsuen 紅橋新村 13-14 號	
R4183	No.8, Hung Kiu San Tsuen 紅橋新村 8 號	




<p>R4201</p>	<p>No.42A, Hung Kiu San Tsuen 紅橋新村 42 號 A</p>	
<p>R4202</p>	<p>No.42B, Hung Kiu San Tsuen 紅橋新村 42 號 B</p>	
<p>R4203</p>	<p>Tin Hau Temple, No.41, Hung Kiu San Tsuen 紅橋新村 41 號天后廟</p>	




Fanling North – Sheung Shui Wan Shan North Section 上水華山北段 – R8502, R8504		
R8502	Sheung Shui Wan Shan North Section 上水華山北段	
R8504	Sheung Shui Wan Shan-North Section 上水華山北段	

Fanling North – Sheung Shui Wan Shan Middle Section 上水華山中段 – R8505		
R8505	Sheung Shui Wan Shan-Middle Section 上水華山中段	
Fanling North – Sheung Shui Wan Shan South Section 上水華山南段 – R4151-R4154; R4161-R4163; R8506		
R4151- R4152	Sheung Shui Wan Shan South Section 上水華山南段	
R4153	Sheung Shui Wan Shan South Section 上水華山南段	




<p>R4154</p>	<p>Sheung Shui Wan Shan South Section 上水華山南段</p>	
<p>R4161</p>	<p>Sheung Shui Wan Shan South Section 上水華山南段</p>	
<p>R4162</p>	<p>Sheung Shui Wan Shan South Section 上水華山南段</p>	



<p>R4163</p>	<p>Sheung Shui Wan        Shan South Section        上水華山南段</p>	
<p>R8506</p>	<p>Sheung Shui Wan        Shan South Section        上水華山南段</p>	
<p>Fanling North – Temporary Residential Premises in Sheung Shui Wan Shan South Section 在上水華山南段的臨時民居 – R4141-R4143</p>		
<p>R4141</p>	<p>TS</p>	

R4142	TS	
R4143	TS	
Fanling North – Siu Hang San Tsuen 小坑新村 – R4121-R4124		
R4121	No. 27, Siu Hang San Tsuen 小坑新村 27 號	

<p>R4122</p>	<p>No. 27B, Siu Hang San Tsuen 小坑新村 27 號 B</p>	
<p>R4123</p>	<p>No. 103, Siu Hang San Tsuen 小坑新村 103 號</p>	
<p>R4124</p>	<p>No. 102, Siu Hang San Tsuen 小坑新村 102 號</p>	

Fanling North – Siu Hang Tsuen 小坑村 – R4101-R4103		
R4101	No. 6 , Siu Hang Tsuen 小坑村 6 號	
R4102	No. 22A , Siu Hang Tsuen (South Facade) 小坑村 22 號 A (南面)	
R4103	No. 22A , Siu Hang Tsuen (West Facade) 小坑村 22 號 A (西面)	

Fanling North – Kan Lung Tsuen 靚龍村 – R4081-R4083		
R4081	No. 9, Kan Lung Tsuen 靚龍村 9 號	
R4082	No. 27, Kan Lung Tsuen 靚龍村 27 號	
R4083	No. 35, Kan Lung Tsuen 靚龍村 35 號	

Fanling North – The Sisters of the Precious Blood Children’s Village 寶血兒童村及寶血女修會 – R4063-R4064		
<p>R4063- R4064</p>	<p>The Sisters of the Precious Blood Children’s Village            寶血兒童村及寶血女修會</p>	
Fanling North – San Uk Tsuen 新屋村 – R4041-R4047		
<p>R4041</p>	<p>No. 54H, San Uk Tsuen            新屋村 54 號 H</p>	
<p>R4042</p>	<p>No. 54K, San Uk Tsuen            新屋村 54 號 K</p>	




<p>R4043</p>	<p>No. 6, San Uk Tsuen (East Facade) 新屋村 6 號 (東面)</p>	 A photograph showing the east facade of a multi-story residential building. The building is light-colored with several balconies and windows. A large group of people is gathered in front of the building, and a street scene is visible.
<p>R4044</p>	<p>No. 6, San Uk Tsuen (South Facade) 新屋村 6 號 (南面)</p>	 A photograph showing the south facade of the building. The building is light-colored with several windows. A car is parked in front of the building, and a small structure with a corrugated metal roof is visible in the foreground.
<p>R4045</p>	<p>No. 6, San Uk Tsuen (West Facade) 新屋村 6 號 (西面)</p>	 A photograph showing the west facade of the building. The building is light-colored with several windows and air conditioning units. A car is parked in front of the building, and a small structure with a corrugated metal roof is visible in the foreground.

R4046	No. 84-85, San Uk Tsuen 新屋村 84-85 號	
R4047	No. 86-87, San Uk Tsuen 新屋村 86-87 號	
Fanling North – Wing Ning Wai 永寧圍 – R4021-R4029		
R4021	No. 30A, Wing Ning Wai 永寧圍 30 號 A	



<p>R4022</p>	<p>No. 83, Wing Ning Wai 永寧圍 83 號</p>	
<p>R4023</p>	<p>No. 81, Wing Ning Wai 永寧圍 81 號</p>	
<p>R4024</p>	<p>No. 73A, Wing Ning Wai 永寧圍 73 號 A</p>	

<p>R4025</p>	<p>No. 70, Wing Ning Wai 永寧圍 70 號</p>	
<p>R4026</p>	<p>No. 71, Wing Ning Wai 永寧圍 71 號</p>	
<p>R4027</p>	<p>No. 71A, Wing Ning Wai 永寧圍 71 號 A</p>	




<p>R4028- R4029</p>	<p>No. 138, Wing Ning Wai 永寧圍 138 號</p>	
<p>Fanling North – Wing Ning Tsuen 永寧村 – R4001-R4003; R4561-R4564</p>		
<p>R4001</p>	<p>No. 55, Wing Ning Tsuen 永寧村 55 號</p>	
<p>R4002</p>	<p>No. 59, Wing Ning Tsuen 永寧村 59 號</p>	

<p>R4003</p>	<p>No. 33, Wing Ning Tsuen 永寧村 33 號</p>	
<p>R4561</p>	<p>No. 301, Wing Ning Tsuen 永寧村 301 號</p>	
<p>R4562</p>	<p>No. 302, Wing Ning Tsuen 永寧村 302 號</p>	




<p>R4563</p>	<p>No. 307, Wing Ning Tsuen 永寧村 307 號</p>	
<p>R4564</p>	<p>No. 332, Wing Ning Tsuen 永寧村 332 號</p>	
<p>Fanling North – Ma Wat Tsuen 麻笏村 - R4581-4584</p>		
<p>R4581</p>	<p>No. 96, Ma Wat Tsuen (South Façade) 麻笏村 96 號 (南面)</p>	




<p>R4582</p>	<p>No. 96, Ma Wat Tsuen (West Façade) 麻笏村 96 號 (西面)</p>	
<p>R4583</p>	<p>No. 54, Ma Wat Tsuen 麻笏村 54 號</p>	
<p>R4584</p>	<p>No. 63, Ma Wat Tsuen 麻笏村 63 號</p>	

Fanling North – Ma Wat Wai 麻笏圍- R4601-R4604		
R4601	No.31, Ma Wat Wai 麻笏圍 31 號	
R4602	No.9D, Ma Wat Wai (North Façade) 麻笏圍 9 號 D (北面)	
R4603	No.9D, Ma Wat Wai (West Façade) 麻笏圍 9 號 D (西面)	




R4604	No. 1C, Ma Wat Wai 麻笏圍 1 號 C	
Fanling North – Temporary Residential Premises near Ma Wat Wai 近麻笏圍的臨時民居- R4541-R4547		
R4541	TS	
R4542	TS	



R4543	TS	
R4544	TS	
R4551	TS	


<p>R4552</p>	<p>TS</p>	
<p>R4547</p>	<p>TS</p>	
<p>Fanling North – Shung Him Tong Tsuen 崇謙堂村 – R4621-R4628; R4641-R4643; R4651-R4653; R8522</p>		
<p>R4621</p>	<p>Tsung Him School        (South Facade)        從謙學校 (南面)</p>	




<p>R4622</p>	<p>Tsung Him School (West Facade) 從謙學校 (西面)</p>	
<p>R4623</p>	<p>Tsung Him School (North Facade) 從謙學校 (北面)</p>	
<p>R4625- R4526</p>	<p>Shung Kyam Kindergarten 崇謙幼稚園</p>	

<p>R4627- R4628</p>	<p>Tsung Kyam Church 粉嶺崇謙堂</p>	
<p>R4641, R8522</p>	<p>No. 101, Shung Him Tong Tsuen 崇謙堂村 101 號</p>	
<p>R4642- R4643</p>	<p>No. 104, Shung Him Tong Tsuen 崇謙堂村 104 號</p>	

<p>R4651</p>	<p>On Lok Garden (North Facade) 安樂花園 (北面)</p>	 A photograph showing the north facade of the On Lok Garden building. The building is a multi-story structure with a light-colored exterior and prominent vertical cylindrical columns in a reddish-brown color. There are balconies and windows visible. A car is partially visible in the foreground.
<p>R4652</p>	<p>On Lok Garden (East Facade) 安樂花園 (東面)</p>	 A photograph showing the east facade of the On Lok Garden building. The building features the same architectural style with light-colored walls and reddish-brown cylindrical columns. There are trees and a fence in the foreground.
<p>R4653</p>	<p>On Lok Garden (South Facade) 安樂花園 (南面)</p>	 A photograph showing the south facade of the On Lok Garden building. The building is partially obscured by trees and a fence. The architectural details, including the reddish-brown columns, are visible.




Fanling North – Tong Hang Tsuen 塘坑村 – R4661-R4662; R8509-R8510; R FLNBP1		
R4661,	No. 101, Tong Hang Tsuen 塘坑村 101 號	
R4662	No. 102, Tong Hang Tsuen 塘坑村 102 號	
R8509	No. 50, Tong Hang Tsuen 塘坑村 50 號	

<p>R8510, R FLNBP1</p>	<p>No. 46, Tong Hang Tsuen 塘坑村 46 號</p>	
----------------------------	---	--

Fanling North – Tung Hang 塘坑 –R4704; R8511-R8512; R SR7N		
R4704	No. 38, Tong Hang 塘坑 38 號	
R8511, R SR7N	No. 182, Tong Hang 塘坑 182 號	
R8512	No. 192, Tong Hang 塘坑 192 號	






Fanling North – Dawning Views 牽晴間 – R4721-R4722				
R4721	Flat A, Block 8, Dawning Views 牽晴間 8 座 A 室			
R4722	Flat B, Block 8, Dawning Views 牽晴間 8 座 B 室			




Fanling North – Wo Hop Shek San Tsuen 和合石新村 – R4741-4743; R8513; R SR8		
R4741	No. 24A, Wo Hop Shek San Tsuen 和合石新村 24 號 A	
R4742	No. 11B, Wo Hop Shek San Tsuen 和合石新村 11 號 B	
R4743	No. 22, Wo Hop Shek San Tsuen 和合石新村 22 號	




<p>R8513, R SR8</p>	<p>No. 2, Wo Hop Shek San Tsuen 和合石新村 2 號</p>	
-------------------------	---	--

Fanling North – Regalia Villa 明謙居 – R4747-R4749

<p>R4747</p>	<p>Block A, Regalia Villa 明謙居 A 座</p>	
<p>R4748</p>	<p>Block J, Regalia Villa (Northwest Facade) 明謙居 J 座 (西北面)</p>	

<p>R4749</p>	<p>Block J, Regalia Villa        (Northeast Facade)        明謙居 J 座 (東北面)</p>			
<p>Fanling North – Wo Hop Shek Tsuen 和合石村 – R4781-R4785; R8514-R8515; R WHS1</p>				
<p>R4781</p>	<p>No. 325, Wo Hop        Shek Tsuen        和合石村 325 號</p>			
<p>R4783</p>	<p>No. 305, Wo Hop        Shek Tsuen        和合石村 305 號</p>			

<p>R4784, R8515, R WHS1</p>	<p>No. 308, Wo Hop Shek Tsuen (North Façade) 和合石村 308 號 (北 面)</p>	 A photograph showing the north facade of a two-story yellow building with a balcony, situated on a hillside. A dark corrugated metal roof is visible in the foreground.
<p>R4785</p>	<p>No. 308, Wo Hop Shek Tsuen (East Façade) 和合石村 308 號 東 面)</p>	 A photograph showing the east facade of a yellow building, featuring a white metal gate and a set of concrete steps leading up to the entrance.
<p>R8514</p>	<p>No. 320, Wo Hop Shek Tsuen 和合石村 320 號</p>	 A photograph showing a dirt and concrete area in front of a building, with trees and a bright sky in the background.

Fanling North – Residential Premises near Tong Hang Tung Chuen 近塘坑東村的民居 – R4761-R4763; R8018, R TH1-R TH2; R TH4-R TH5		
<p>R4761, R8018, R TH1, R TH2</p>	<p>TS</p>	
<p>R4762</p>	<p>TS</p>	
<p>R4763, R TH4, R TH5</p>	<p>TS</p>	

Fanling North – Sheung Shui Church Kindergarten 中華基督教會上水幼稚園 – R5801-R5802;		
<p>R5801- R5802</p>	<p>Sheung Shui Church Kindergarten 中華基督教會上水幼稚園</p>	
Fanling North – NSRs along Tin Ping Road 沿天平路對噪音感應強的地方 – R5821-R5823; R5841; R5861-R5862; R6061-R6068; R6281-R6282		
<p>R5821- R5823</p>	<p>Tsui Lai Garden 翠麗花園</p>	
<p>R5841</p>	<p>Fung Kai Care and Attention Home For the Elderly 鳳溪護理安老院</p>	

<p>R5861- R5862</p>	<p>Lee Chi Tat Memorial School 李志達紀念學校</p>	 A photograph of a large, multi-story white school building with many windows. The building is surrounded by green trees and a paved area. A silver van is parked in the foreground.
<p>R6061- R6068</p>	<p>Tin Ping Estate 天平邨</p>	 A photograph of a tall, multi-story residential building with a white facade and yellow accents. The building is partially obscured by lush green trees in the foreground.
<p>R6281- R6282</p>	<p>Shek Wu Hui Public School 石湖墟公立學校</p>	 A photograph of a school building partially hidden behind large, mature trees. The scene is filled with green foliage and a clear sky.



Fanling North – NSRs along Sha Tau Kok Road – Lung Yeuk Tau 沿沙頭角公路龍躍頭段對噪音感  
應強的地方 – R5832; R5836; R6081-R6082; R6085; R6102

R5832	The Cornwall 嘉和軒	
R5836	Pui Ling School of The Precious Blood 寶血會培靈學校	
R6081- R6082	Grand Tower 嘉宏中心	

<p>R6085</p>	<p>Fu Kwai Building 富貴樓</p>	
<p>R6102</p>	<p>Fanling Rhenish Church Secondary School 粉嶺禮賢會中學</p>	

Fanling North – NSRs along Jockey Club Road 沿馬會道對噪音感應強的地方 – R5881-R5883;  
R6041-R6042; R6181-R6184; R6201-R6202; R6261; R6301; R8017

<p>R5881- R5883</p>	<p>Sam Sheung Temple 三聖堂</p>	
<p>R6041</p>	<p>Shek Wu Hui Jockey Club Clinic 石湖墟賽馬會診所</p>	
<p>R6042</p>	<p>Tung Lok House 同樂樓</p>	

<p>R6181- R6184</p>	<p>Sunningdale Garden 順欣花園</p>	
<p>R6201- R6202</p>	<p>Yuk Yin School 育賢學校</p>	
<p>R6261</p>	<p>Fu Wing Mansion 富榮大廈</p>	

<p>R6301</p>	<p>S.K.H. Chan Young Sceondary School 聖公會陳融中學</p>	
<p>R8017</p>	<p>Fung Kai Innovative School 鳳溪創新小學</p>	

Fanling North – NSRs along Wo Muk Road 沿和睦路對噪音感應強的地方 – R5901-R5902; R5921; R5961-R5962; R6321-R6325; R6341-R6342

R5901- R5902	Union Plaza 海聯廣場	
R5921	May Lun Building 美輪大廈	
R5961- R5962	Tai Cheong House 泰昌樓	

<p>R6321- R6324</p>	<p>Grand Regentville 御庭軒</p>	
<p>R6325</p>	<p>Regentville 帝庭軒</p>	
<p>R6341- R6342</p>	<p>Alliance Primary School Sheung Shui 上水宣道小學</p>	

Fanling North – NSRs along Lan Leng Lau Road 沿粉嶺樓路對噪音感應強的地方– R6121-R6122;  
 R6141-R6147; R6161-R6162; R8019


<p>R6121- R6122</p>	<p>Hkckla Buddhist Ma Kam Chan Memorial Eng. Secondary School 香海正覺蓮社佛教馬錦燦 紀念英文中學</p>	
<p>R6141- R6147</p>	<p>Fanling Garden 粉嶺花園</p>	
<p>R6161- R6162</p>	<p>Fan Garden Government Police Married Quarters 芬園政府警察已婚宿舍</p>	






R8019	Fan Leng Lau Garden 粉嶺樓花園	
-------	------------------------------	--

Fanling North – NSRs along Fanling Highway 沿粉嶺公路對噪音感應強的地方– R6221-R6225;  
 R6241-R6242; R6361-R6362; R TH6; R KT1-R KT3; R KLHSW; R NMP1-R NMP2; R SR77; R  
 SR12

<p>R6221- R6225</p>	<p>Yuk Po Court 旭埔苑</p>	
<p>R6241- R6242</p>	<p>Hkckla Buddhist Chan Shi Wan Primary School 香海正覺蓮社佛教陳式宏 學校</p>	
<p>R6361- R6362</p>	<p>Sheung Shui Police Married Quarters 上水警察宿舍</p>	

R TH6	Kau Lung Hang Lo Wai 九龍坑老圍	 A photograph showing a residential area with several multi-story apartment buildings. The buildings are light-colored with some balconies. A paved road runs through the middle of the area, and there are some trees and greenery in the foreground. In the background, there are hills and more buildings.
R KT1	Yuen Leng 元嶺	 A photograph of a residential area with several multi-story apartment buildings. The buildings are light-colored with some balconies. A paved road runs through the middle of the area, and there are some trees and greenery in the foreground. In the background, there are hills and more buildings.
R KT2	Yuen Leng 元嶺	 A photograph showing a residential area with several multi-story apartment buildings. The buildings are light-colored with some balconies. A paved road runs through the middle of the area, and there are some trees and greenery in the foreground. In the background, there are hills and more buildings.

<p>R KT3</p>	<p>Yuen Leng 元嶺</p>	
<p>R KLHSW</p>	<p>Yuen Leng 元嶺</p>	
<p>R SR77</p>	<p>Yuen Leng 元嶺</p>	

R NMP2	Nam Wa Po 南華莆	
R NMP1, R SR12	Nam Wa Po 南華莆	

Fanling North – NSRs along Yip Wo Street 沿業和街對噪音感應強的地方 – R8020

R8020	R	
-------	---	--

Fanling North – Residential Premises in Closed Area 在禁區內的民居 – R8503

R8503	Kong Nga Po Road 紅瓦甫路	
-------	--------------------------	---