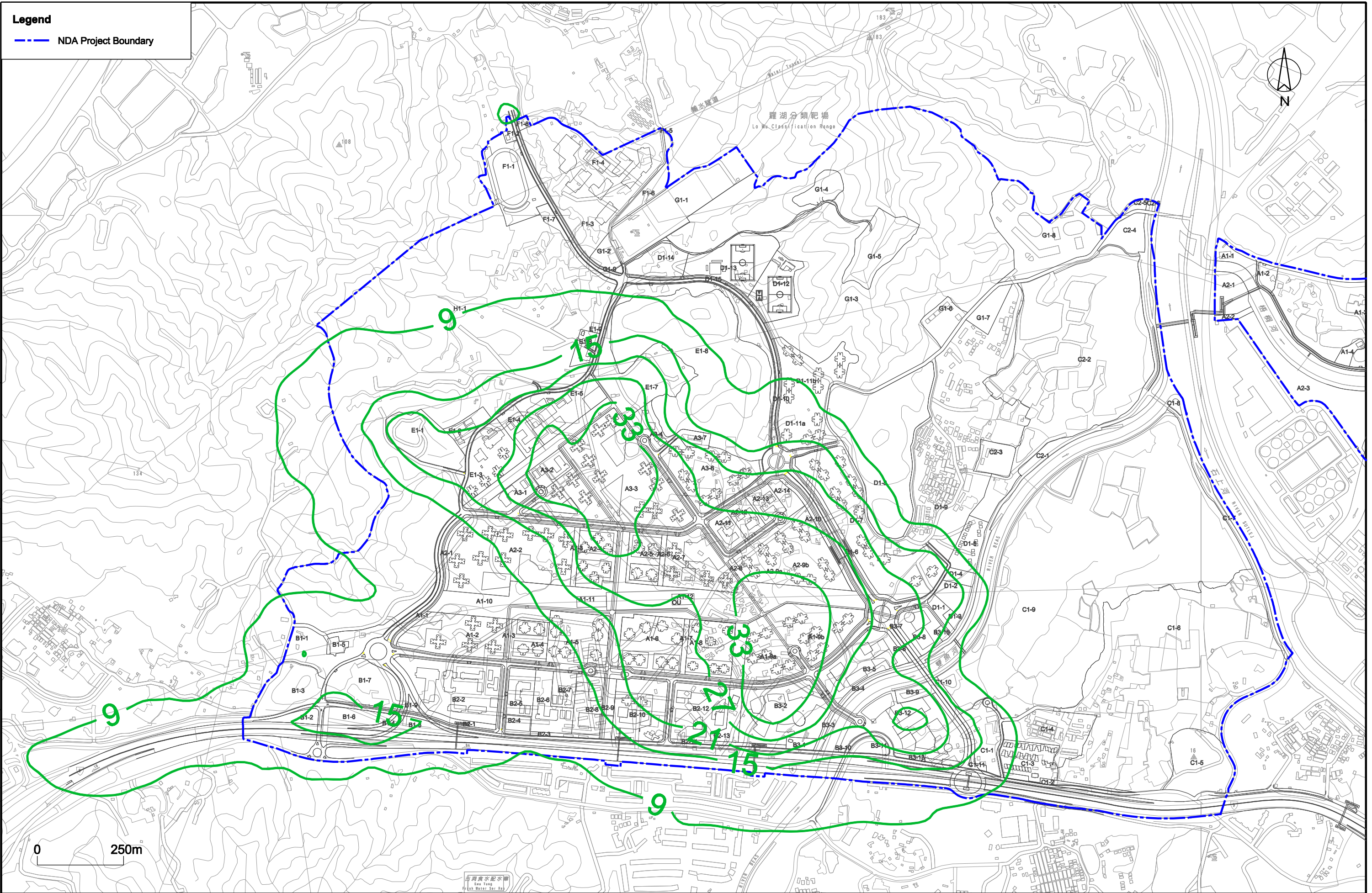


Legend
 - - - NDA Project Boundary



Printed by : 4/17/2013
 Filename : G:\env\project\25278\drawings\20130416_NDA_Health_Risk_Assessment_Unmitigated - Max. Arsenic_Content.dgn



ARUP

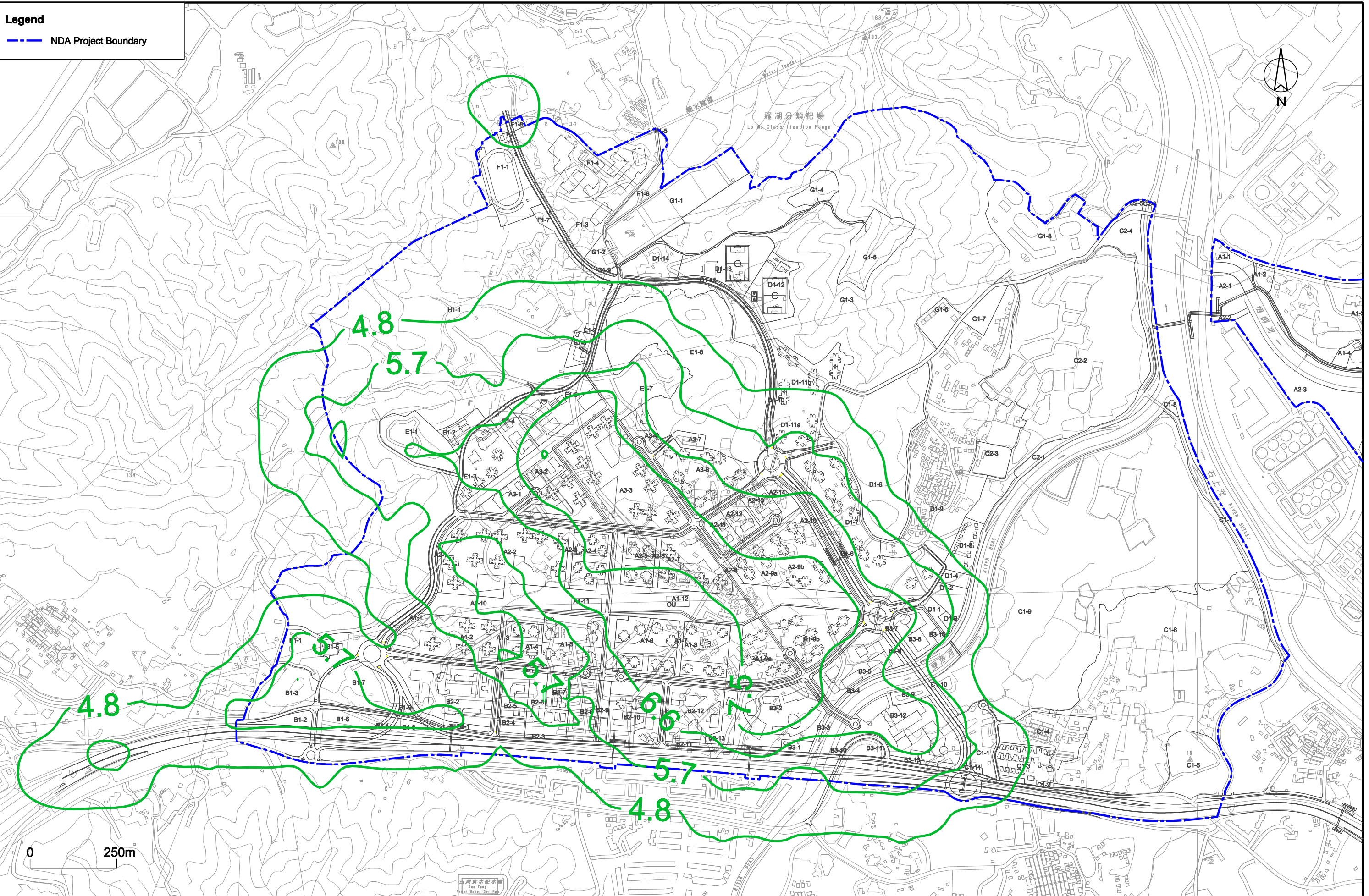
Job Title
Agreement No. CE 61/2007 (CE)
 North East New Territories New Development Areas
 Planning and Engineering Study - Investigation

Drawing Title
**Contours of Cumulative Unmitigated
 Annual-Averaged Arsenic Concentration
 at 1.5m above Ground of KTN NDA in
 Year 2025 (Max. Arsenic Content)**

Drawn	GL	Date	04/13
Checked	KL	Approved	ST
Scale	1:10000 on A3		
Rev	Description	Date	
-	FIRST ISSUE	04/13	

Drawing No.
**Max. Arsenic Content
 (Unmitigated)**
 Rev.

Legend
 --- NDA Project Boundary



Printed by : 4/16/2013
 Filename : G:\env\project\25278\drawings\20130416_NDA_Health_Risk_Assessment_Unmitigated - Mean Arsenic Content.dgn



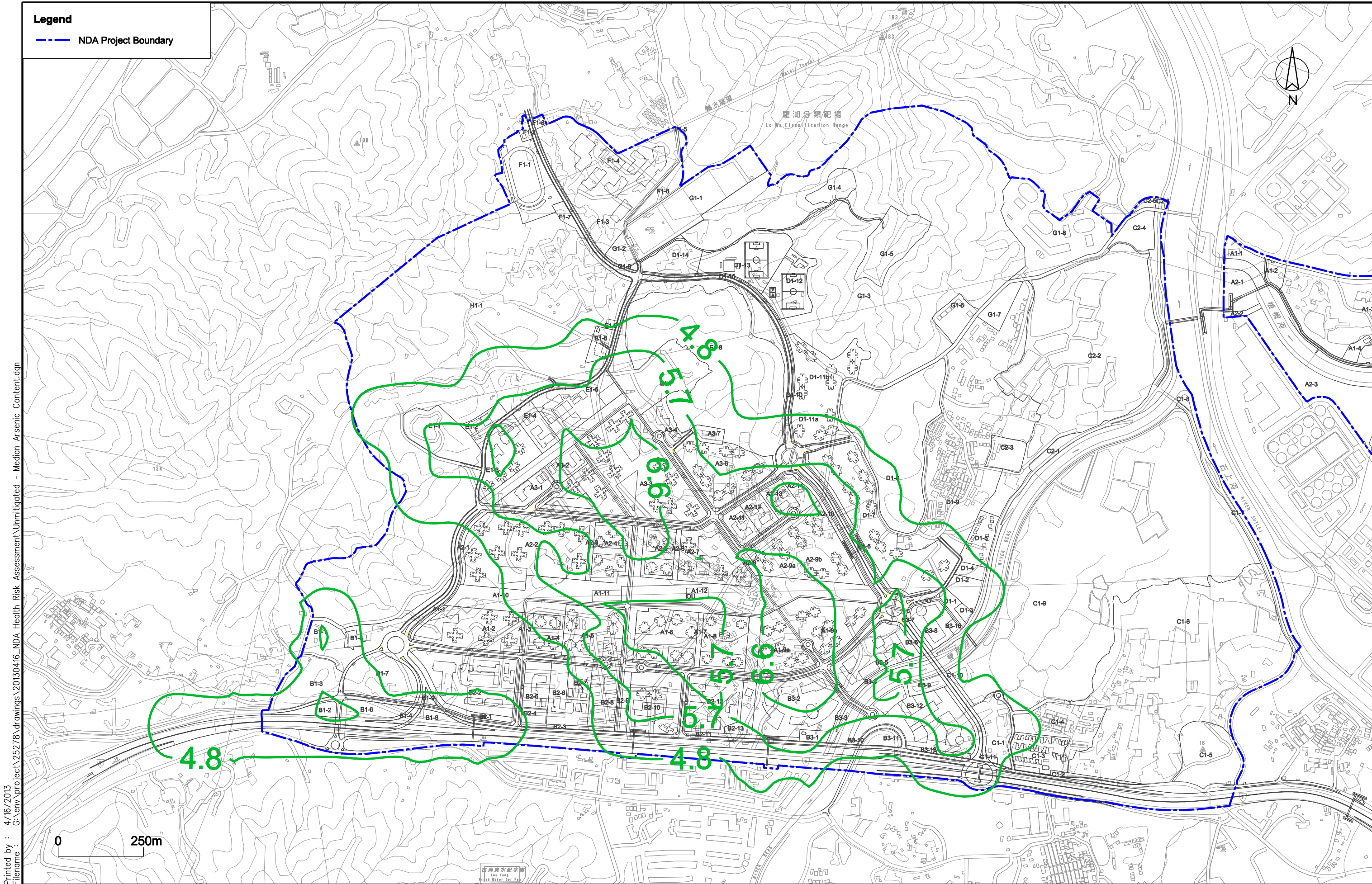
Job Title
Agreement No. CE 61/2007 (CE)
 North East New Territories New Development Areas
 Planning and Engineering Study - Investigation

Drawing Title
**Contours of Cumulative Unmitigated
 Annual-Averaged Arsenic Concentration
 at 1.5m above Ground of KTN NDA in
 Year 2025 (Mean Arsenic Content)**

Drawn	GL	Date	04/13
Checked	KL	Approved	ST
Scale	1:10000 on A3		
Rev	Description	Date	
-	FIRST ISSUE	04/13	

Drawing No.	Mean Arsenic Content (Unmitigated)
Rev.	

Legend
 --- NDA Project Boundary



Printed by : 4/16/2013
 Filename : G:\env\project\25278\drawings\20130416_NDA_Health_Risk_Assessment_Unmitigated - Median_Arsenic_Content.dgn



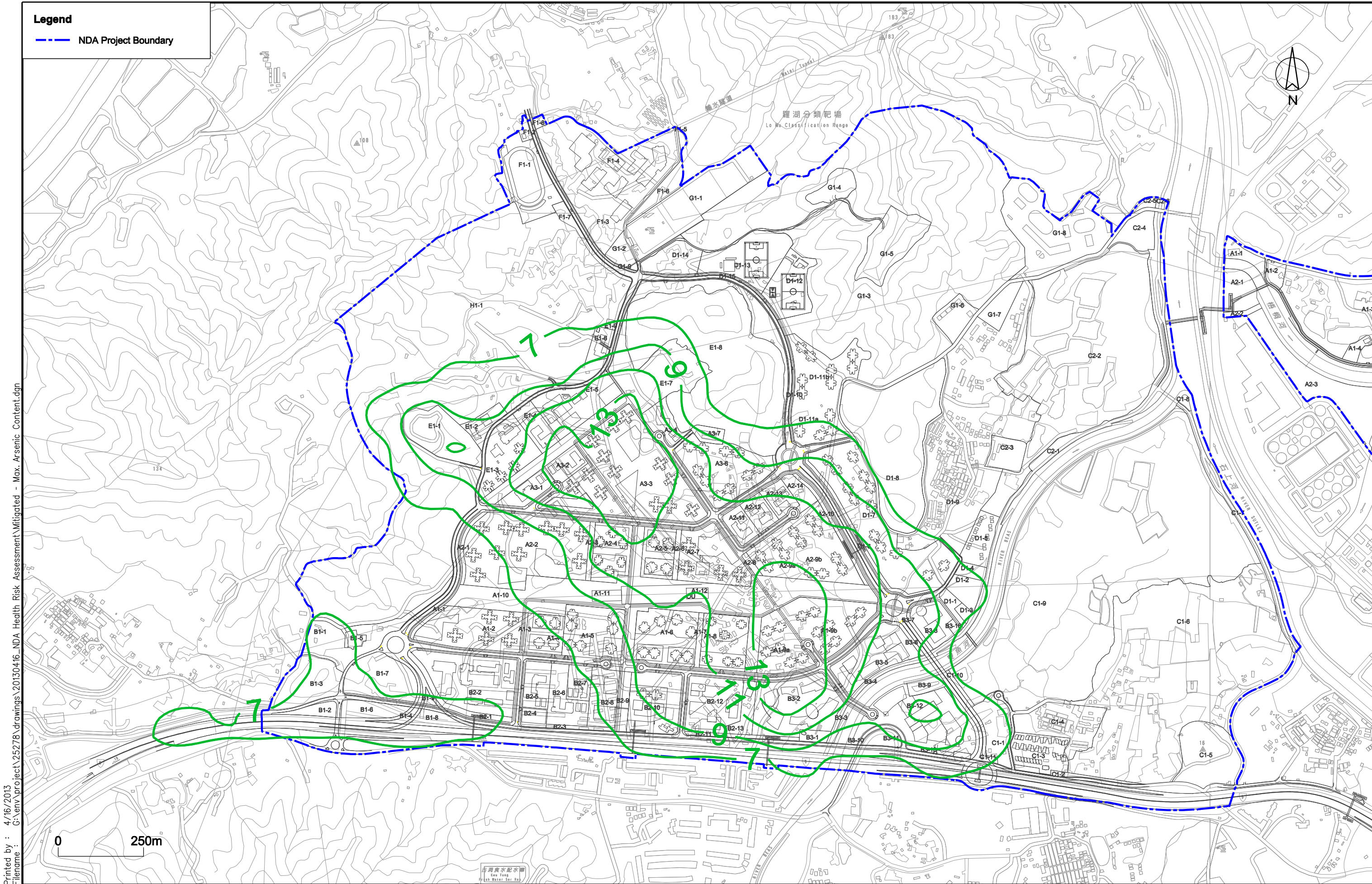
Job Title
Agreement No. CE 61/2007 (CE)
 North East New Territories New Development Areas
 Planning and Engineering Study - Investigation

Drawing Title
**Contours of Cumulative Unmitigated
 Annual-Averaged Arsenic Concentration
 at 1.5m above Ground of KTN NDA in
 Year 2025 (Median Arsenic Content)**

Drawn	GL	Date	04/13
Checked	KL	Approved	ST
Scale	1:10000 on A3		
Rev	Description	Date	
-	FIRST ISSUE	04/13	

Drawing No.	Median Arsenic Content (Unmitigated)
Rev.	-

Legend
 - - - - - NDA Project Boundary



Printed by : 4/16/2013
 Filename : G:\env\project\25278\drawings\20130416_NDA_Health_Risk_Assessment_Mitigated - Max. Arsenic_Content.dgn



Job Title
Agreement No. CE 61/2007 (CE)
 North East New Territories New Development Areas
 Planning and Engineering Study - Investigation

Drawing Title
**Contours of Cumulative Mitigated
 Annual-Averaged Arsenic Concentration
 at 1.5m above Ground of KTN NDA in
 Year 2025 (Max. Arsenic Content)**

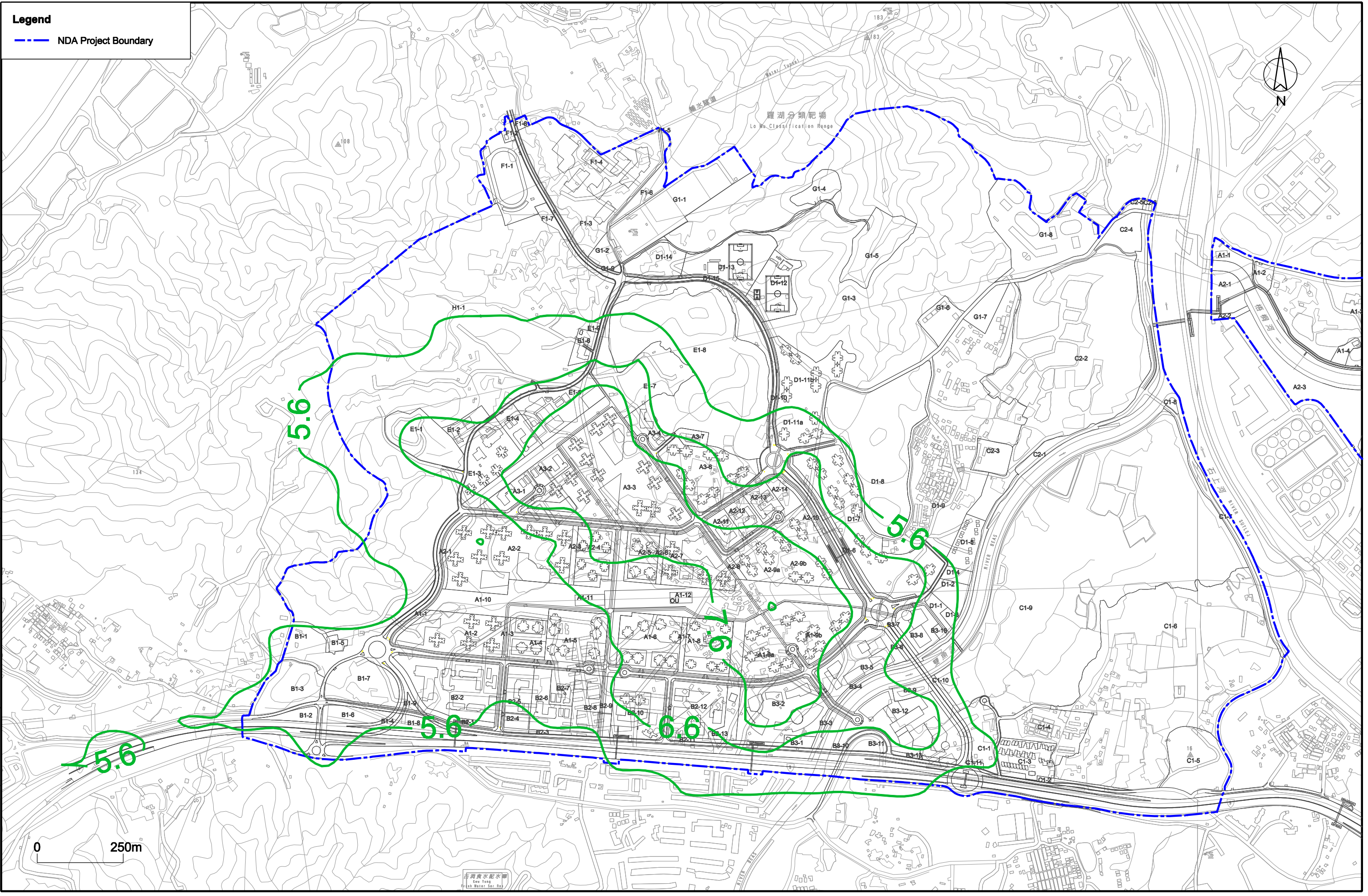
Drawn	GL	Date	04/13
Checked	KL	Approved	ST
Scale	1:10000 on A3		
Rev	Description	Date	
-	FIRST ISSUE	04/13	

Drawing No.	Max. Arsenic Content (Mitigated)
Rev.	-

Legend
 --- NDA Project Boundary



Printed by : 4/16/2013
 Filename : G:\env\project\25278\drawings\20130416_NDA_Health_Risk_Assessment_Mitigated - 95th Percentile Arsenic Content.dgn



Job Title
Agreement No. CE 61/2007 (CE)
 North East New Territories New Development Areas
 Planning and Engineering Study - Investigation

Drawing Title
**Contours of Cumulative Mitigated
 Annual-Averaged Arsenic Concentration
 at 1.5m above Ground of KTN NDA in
 Year 2025 (95th Percentile Arsenic Content)**


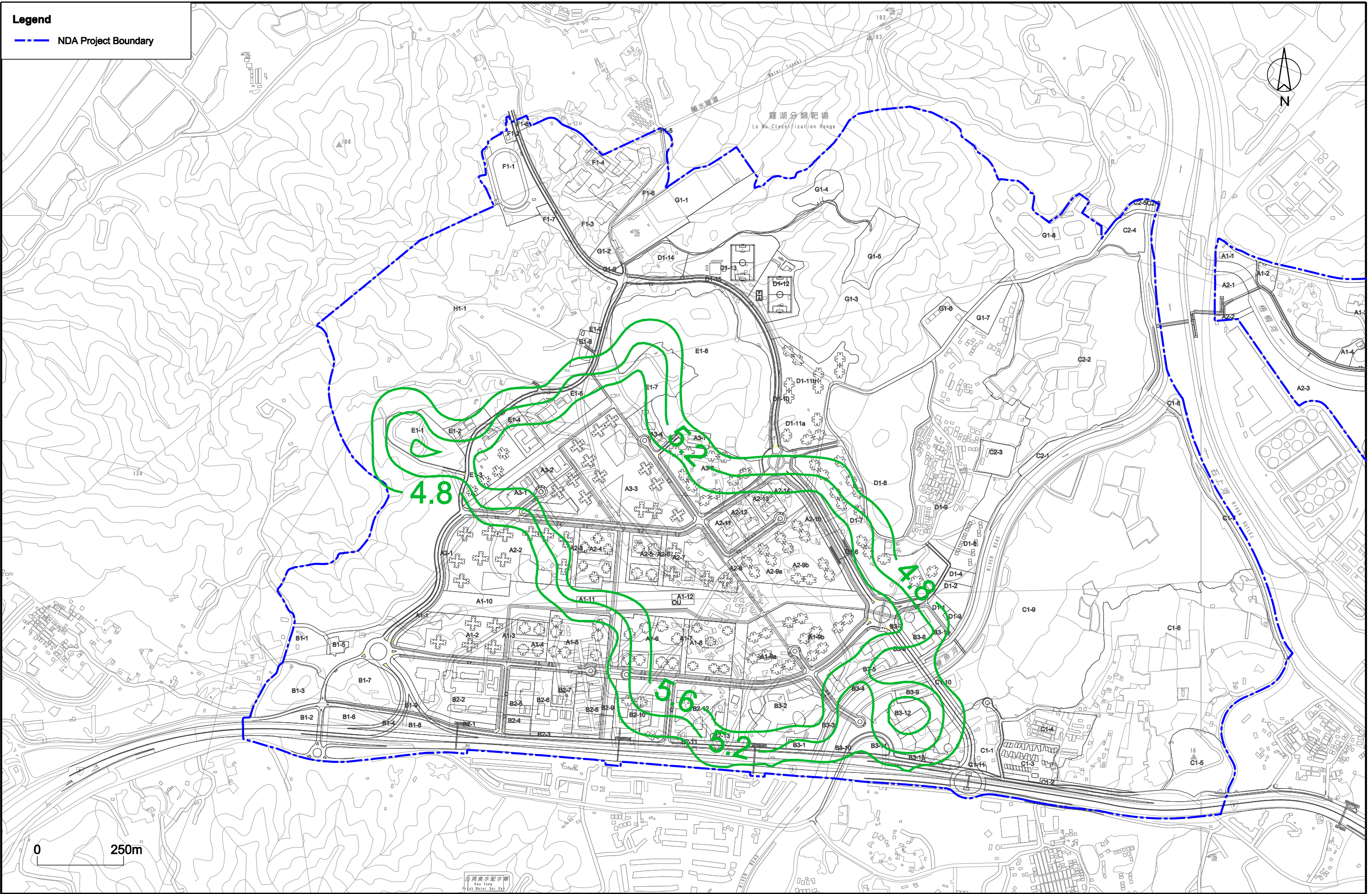
Drawn	GL	Date	04/13
Checked	KL	Approved	ST
Scale	1:10000 on A3		
Rev	Description	Date	
-	FIRST ISSUE	04/13	

Drawing No.
95th Percentile Arsenic Content (Mitigated)
 Rev. -

Legend
 --- NDA Project Boundary



Printed by : 4/16/2013
 Filename : G:\env\project\25278\drawings\20130416_NDA_Health_Risk_Assessment_Mitigated - Mean_Arsenic_Content.dgn



Job Title
Agreement No. CE 61/2007 (CE)
 North East New Territories New Development Areas
 Planning and Engineering Study - Investigation

Drawing Title
Contours of Cumulative Mitigated Annual-Averaged Arsenic Concentration at 1.5m above Ground of KTN NDA in Year 2025 (Mean Arsenic Content)

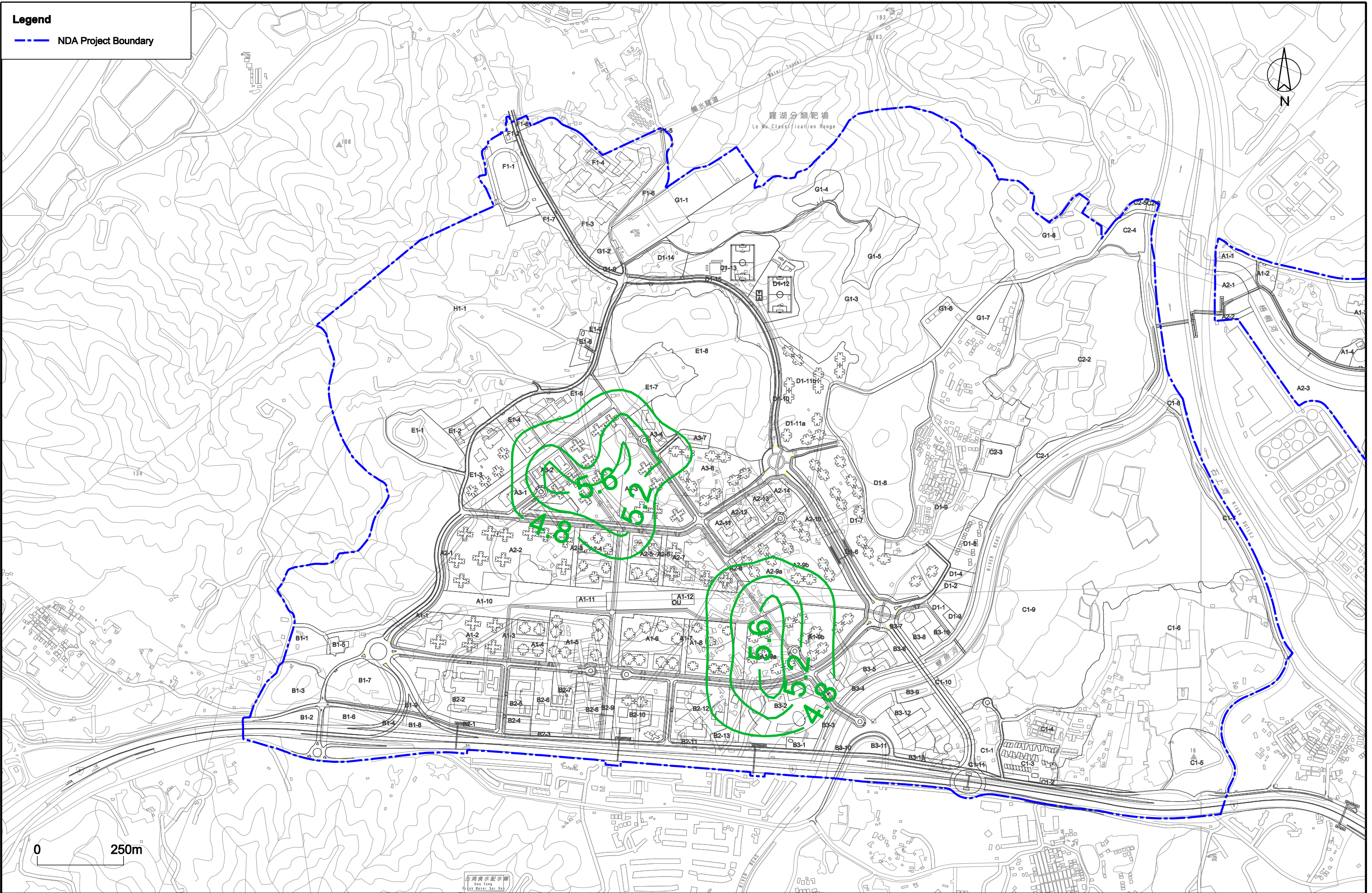
Drawn	GL	Date	04/13
Checked	KL	Approved	ST
Scale	1:10000 on A3		
Rev	Description	Date	
-	FIRST ISSUE	04/13	

Drawing No.	Mean Arsenic Content (Mitigated)
Rev.	-

Legend
 --- NDA Project Boundary



Printed by : 4/16/2013
 Filename : G:\env\project\25278\drawings\20130416_NDA_Health_Risk_Assessment_Mitigated - Median Arsenic Content.dgn



ARUP

Job Title
Agreement No. CE 61/2007 (CE)
 North East New Territories New Development Areas
 Planning and Engineering Study - Investigation

Drawing Title
**Contours of Cumulative Mitigated
 Annual-Averaged Arsenic Concentration
 at 1.5m above Ground of KTN NDA in
 Year 2025 (Median Arsenic Content)**

Drawn	GL	Date	04/13
Checked	KL	Approved	ST
Scale	1:10000 on A3		
Rev	Description	Date	
-	FIRST ISSUE	04/13	

Drawing No.
**Median Arsenic Content
 (Mitigated)**
 Rev.