

Key Plan

Legend

- NDA Boundary
- - - Study Area Boundary
- ▨ Works Contract Area

Printed by : 12/31/2012
 File name : J:\25278\Arup\Civil\TR12_25278-TR12-Fig_10-03.dgn



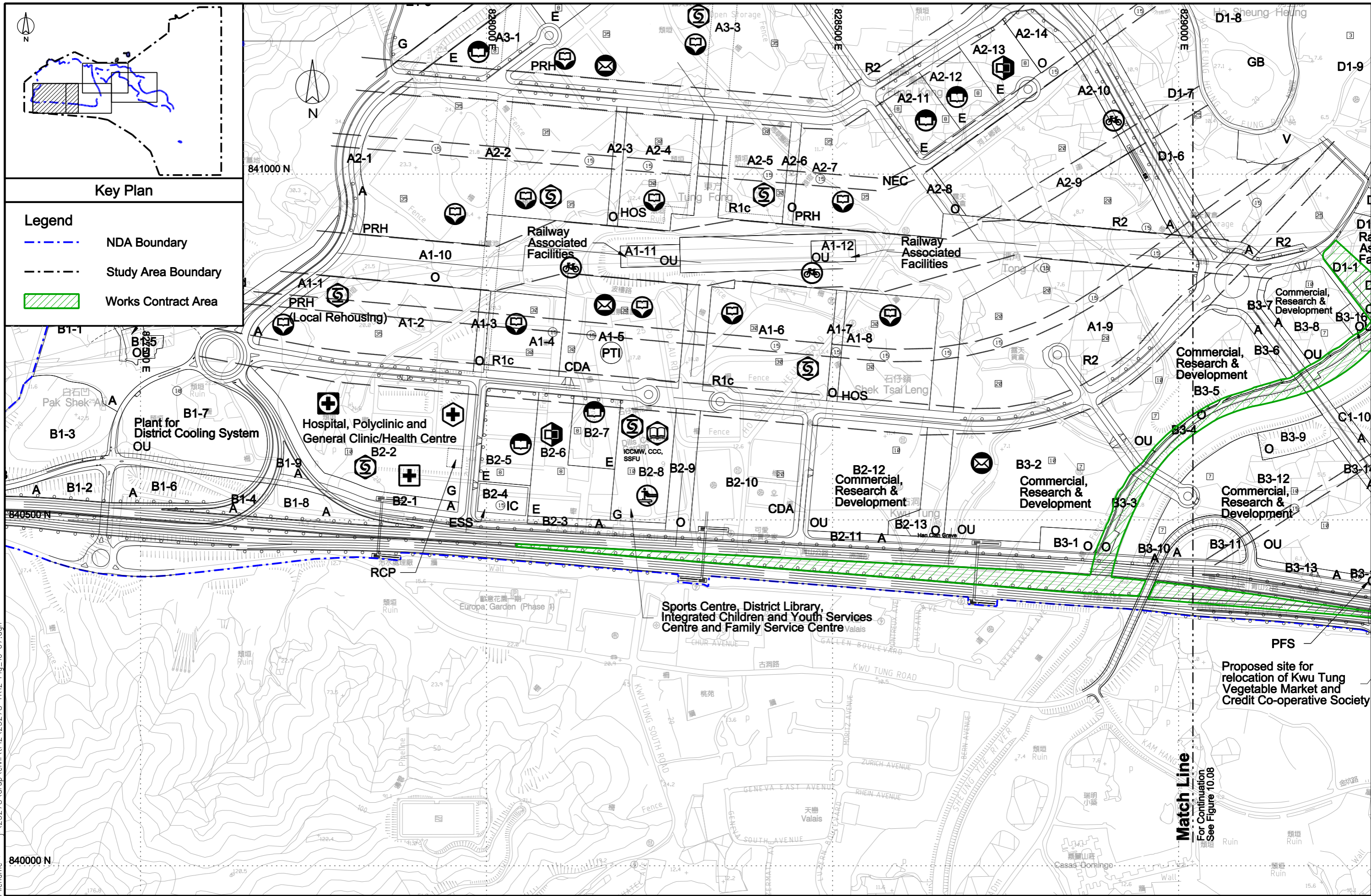
Job Title
Agreement No. CE 61/2007 (CE)
 North East New Territories New Development Areas
 Planning and Engineering Study - Investigation

Drawing Title
WC01 - Nature Park (Long Valley Core Area and Wetland Enhancement Works)

Rev	Description	Date
B	Technical Report No.12	12/12
A	Final Technical Report No.7	02/11
-	Draft Technical Report No.7	08/10

Drawn	LM	Date	07/10
Checked	PL	Approved	CL
Scale	1:5000 ON A3		

Drawing No.
Figure 4.01
 Rev. **B**

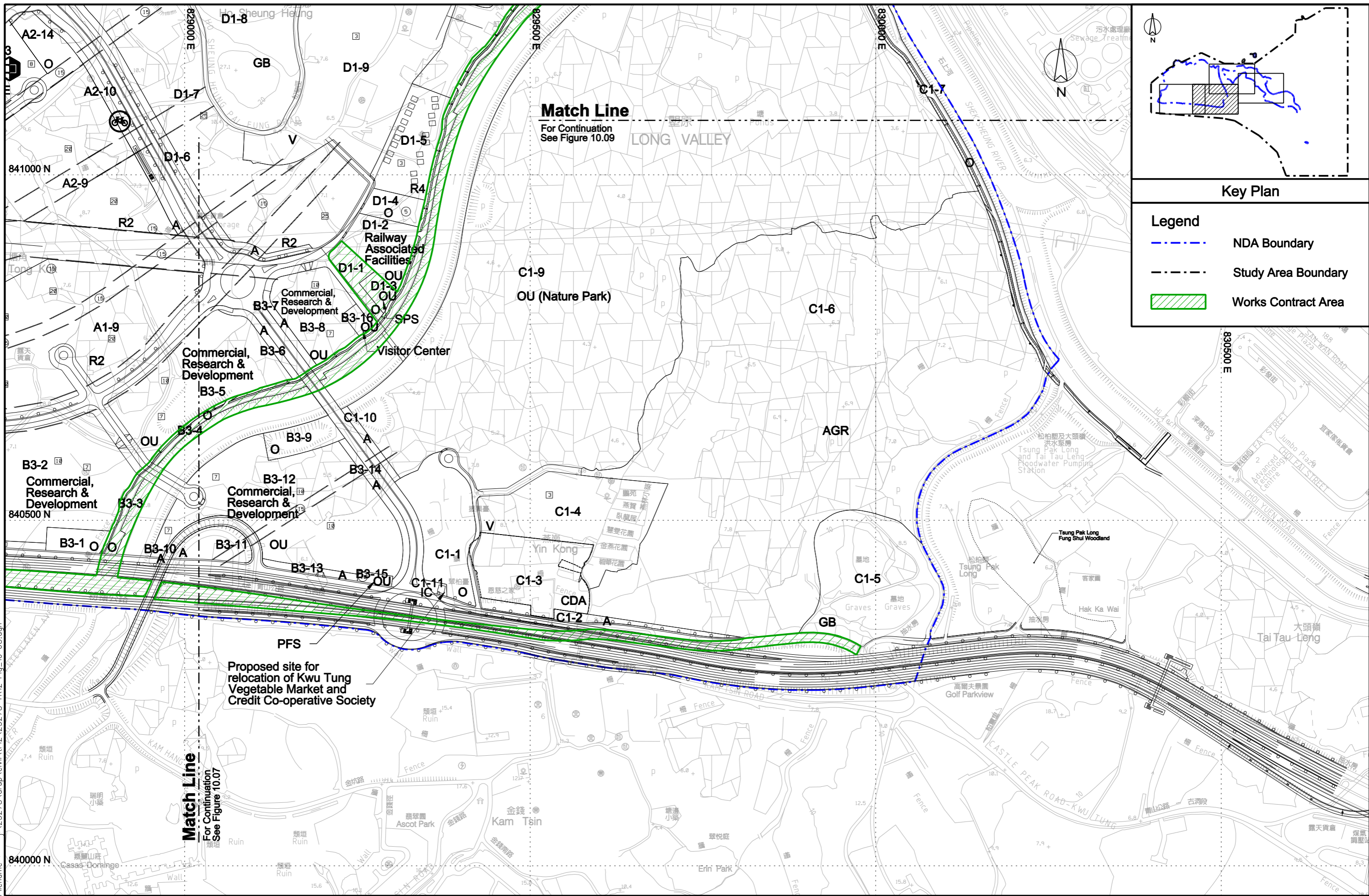


Printed by : 12/28/2012
 Filename : j:\25278\orup\civil\tr12\25278-TR12-Fig-10-07.dgn

Rev	Description	Date
B	Technical Report No.12	12/12
A	Final Technical Report No.7	02/11
-	Draft Technical Report No.7	08/10

Drawn	LM	Date	07/10
Checked	PL	Approved	CL
Scale	1:5000 ON A3		

Match Line
 For Continuation
 See Figure 10.08



Key Plan

Legend

- - - - - NDA Boundary
- - - - - Study Area Boundary
- Works Contract Area

Printed by : 12/28/2012
 Filename : j:\25278\urup\civil\tr12\25278-TR12-Fig_10-08.dgn

土木工程拓展署
 CIVIL ENGINEERING
 AND DEVELOPMENT
 DEPARTMENT

規劃署
 PLANNING
 DEPARTMENT

ARUP

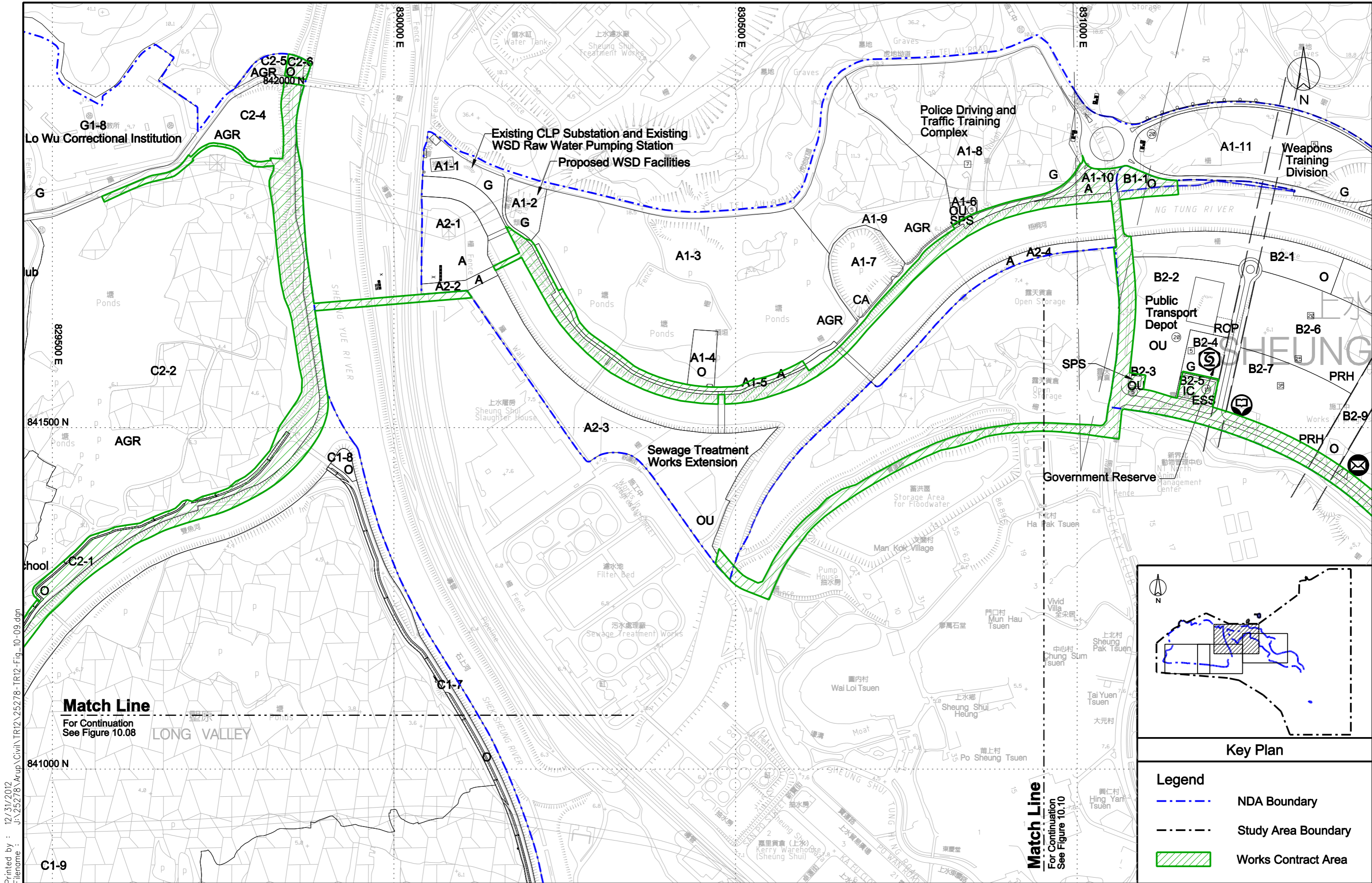
Job Title
Agreement No. CE 61/2007 (CE)
 North East New Territories New Development Areas
 Planning and Engineering Study - Investigation

Drawing Title
**WC03 -
 Roadworks, Associated
 Infrastructure and Open Spaces
 at KTN and FLN**

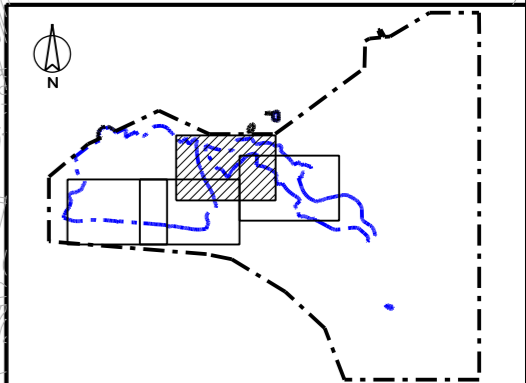
Rev	Description	Date
B	Technical Report No.12	12/12
A	Final Technical Report No.7	02/11
-	Draft Technical Report No.7	08/10

Drawn	LM	Date	07/10
Checked	PL	Approved	CL
Scale		1:5000 ON A3	

Drawing No.
Figure 4.03
 Rev. **B**




Printed by : 12/31/2012
 Filename : J:\25278\Arup\Civil\TR12_25278-TR12-Fig_10-09.dgn



Key Plan

Legend

- - - - - NDA Boundary
- Study Area Boundary
- Works Contract Area



Job Title
Agreement No. CE 61/2007 (CE)
 North East New Territories New Development Areas
 Planning and Engineering Study - Investigation

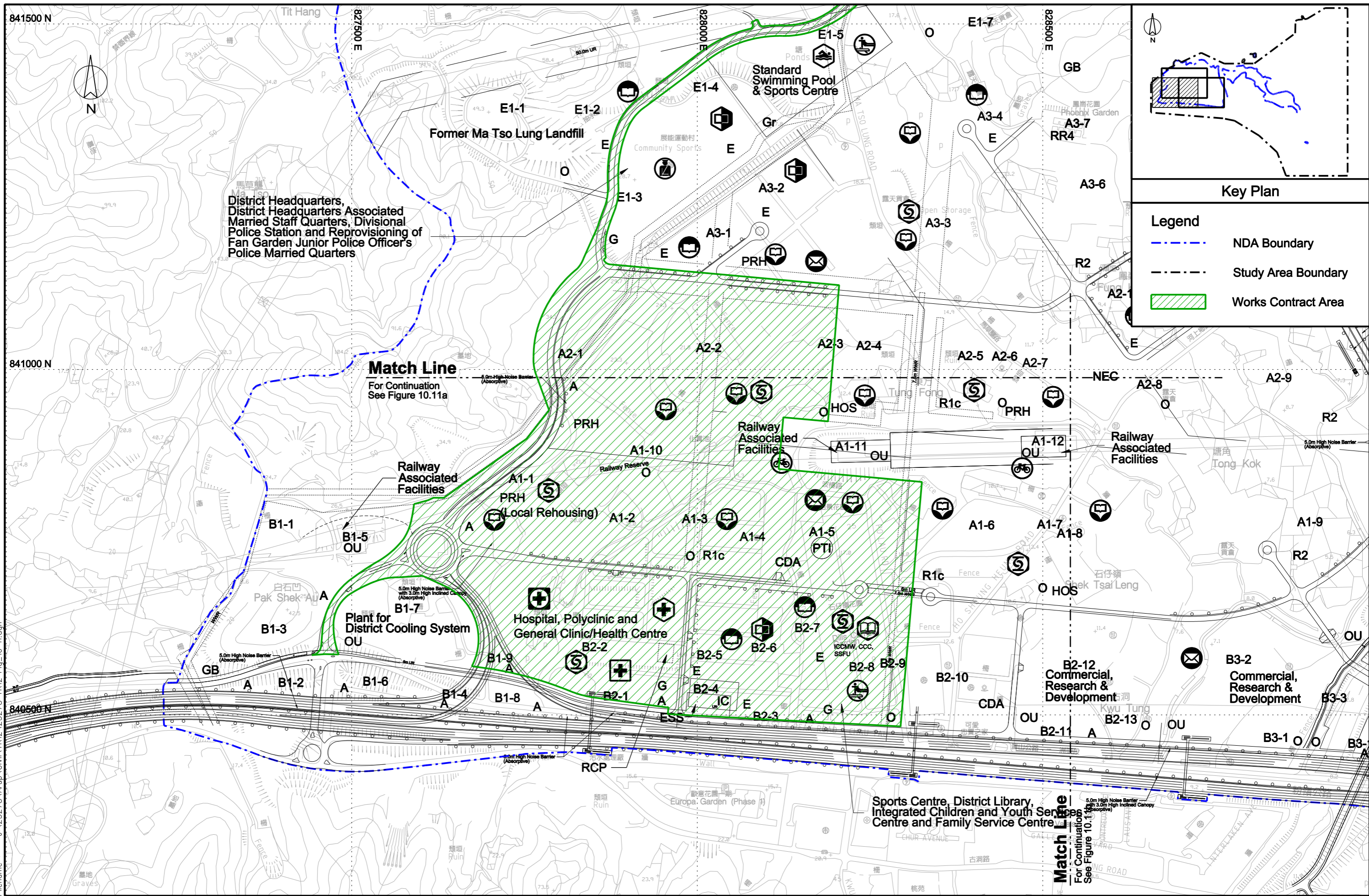
Drawing Title
WC03 - Roadworks, Associated Infrastructure and Open Spaces at KTN and FLN

Rev	Description	Date
B	Technical Report No.12	12/12
A	Final Technical Report No.7	02/11
-	Draft Technical Report No.7	08/10

Drawn	LM	Date	07/10
Checked	PL	Approved	CL
Scale	1:5000 ON A3		

Drawing No.
Figure 4.04

Rev. **B**



Key Plan

Legend

- NDA Boundary
- - - Study Area Boundary
- ▨ Works Contract Area

Printed by : 12/31/2012
 File name : J:\25278\Arup\Civil\TR12_25278-TR12-Fig_10-11.dgn



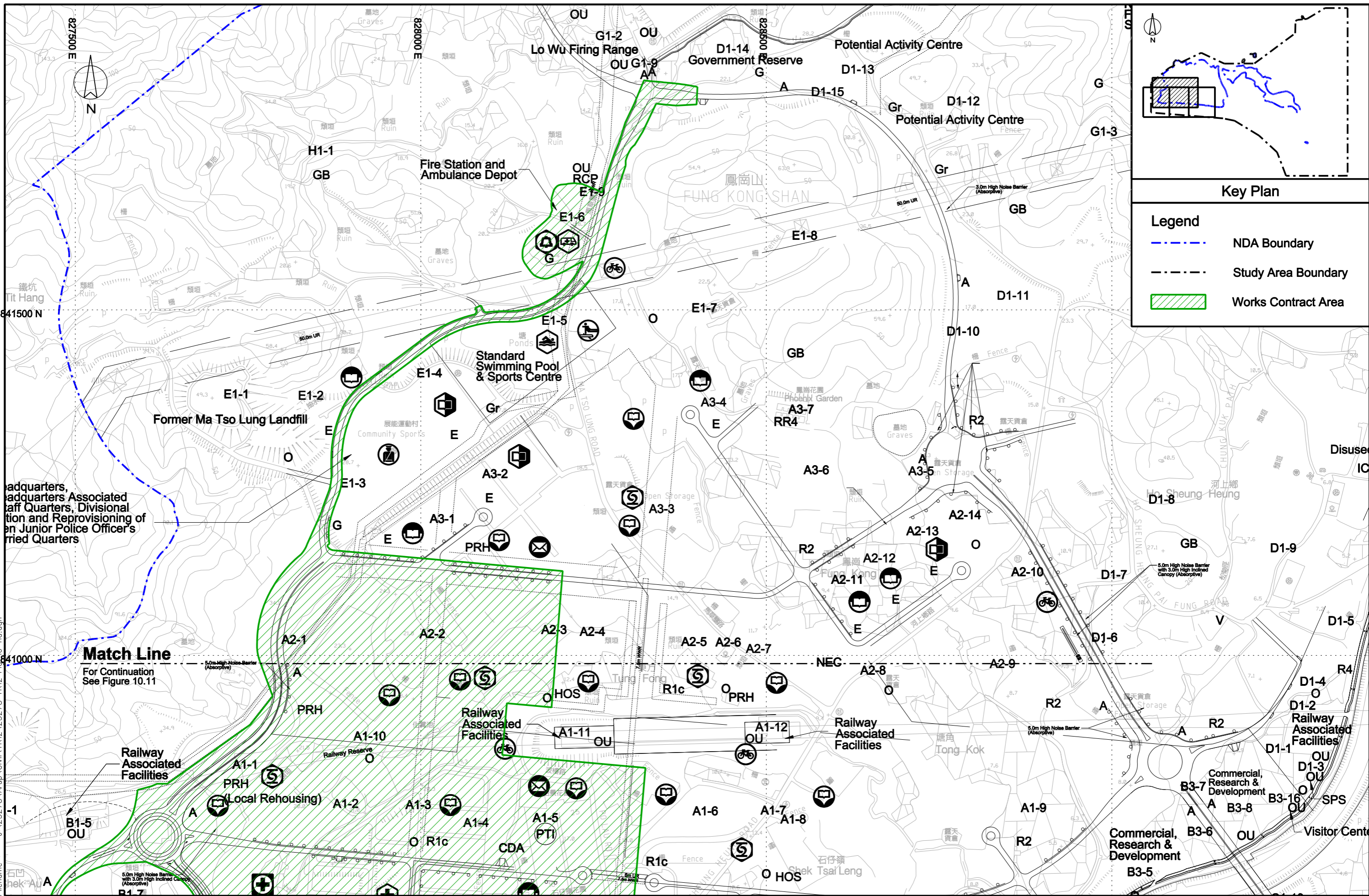
Job Title
Agreement No. CE 61/2007 (CE)
 North East New Territories New Development Areas
 Planning and Engineering Study - Investigation

Drawing Title
WC04 - Advance Site Formation and Engineering Infrastructure at KTN

Rev	Description	Date
B	Technical Report No.12	12/12
A	Final Technical Report No.7	02/11
-	Draft Technical Report No.7	08/10

Drawn	LM	Date	07/10
Checked	PL	Approved	CL
Scale		1:5000 ON A3	

Drawing No.
Figure 4.06
 Rev. **B**



Printed by : 12/31/2012
 File name : J:\25278\Arup\Civil\TR12_25278-TR12-Fig_10-11a.dgn



ARUP

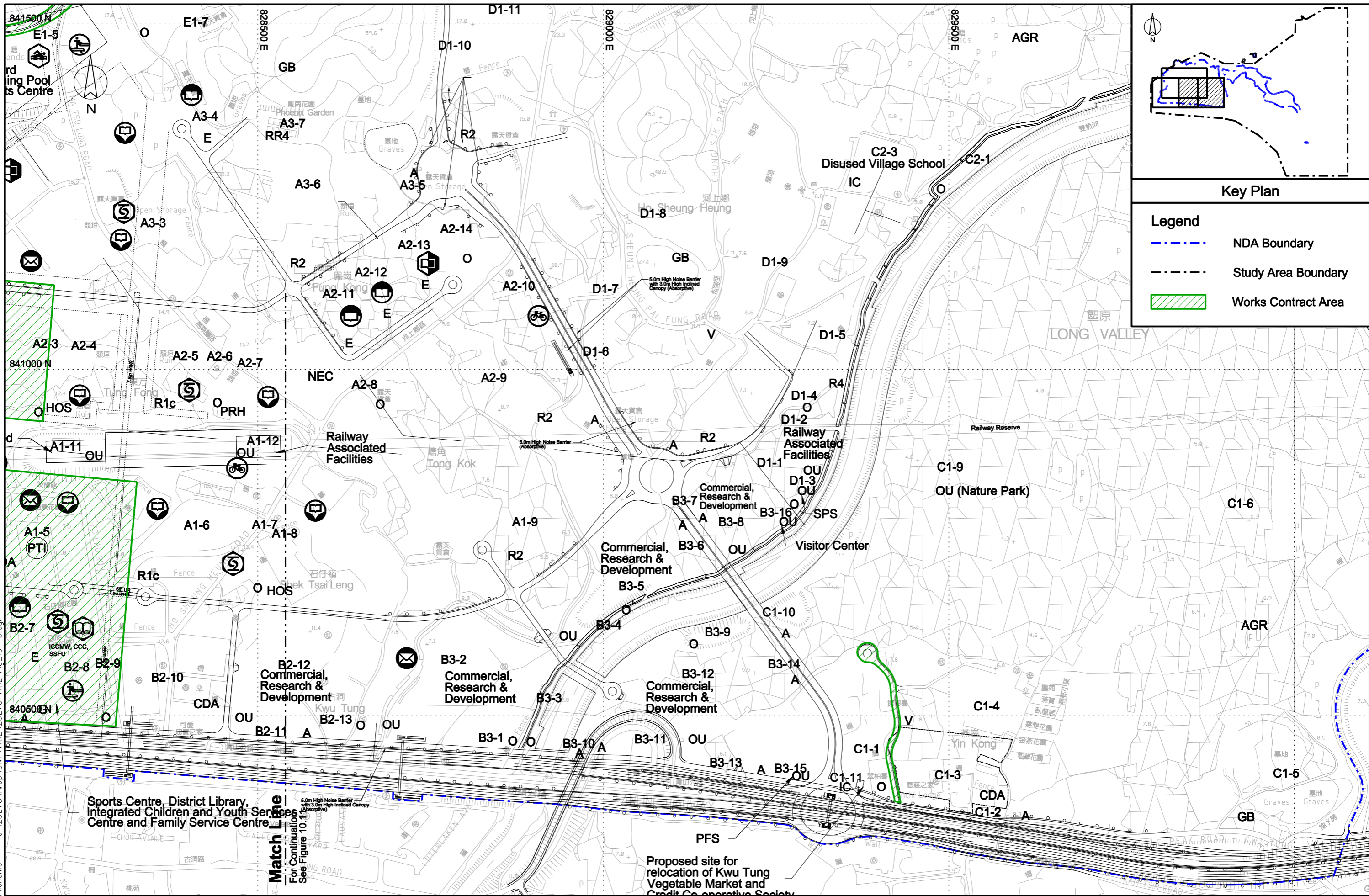
Job Title
Agreement No. CE 61/2007 (CE)
 North East New Territories New Development Areas
 Planning and Engineering Study - Investigation

Drawing Title
WC04 - Advance Site Formation and Engineering Infrastructure at KTN

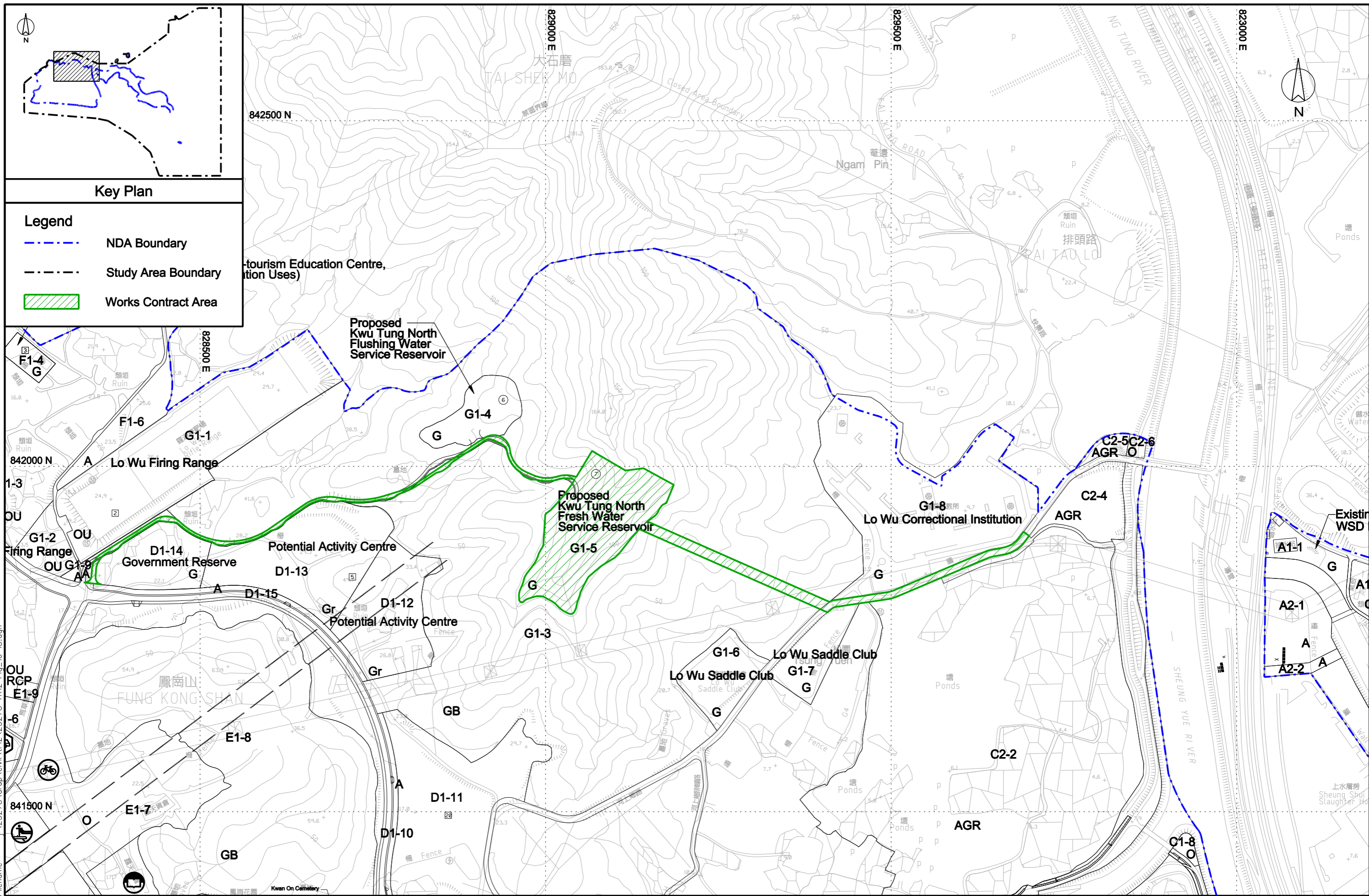
Technical Report No.12	12/12
Rev	Description

Drawn	LM	Date	07/10
Checked	PL	Approved	CL
Scale	1:5000 ON A3		

Drawing No.	Figure 4.07
Rev.	-



Printed by : 12/31/2012
 File name : J:\25278\Arup\Civil\TR12\25278-TR12-Fig_10-11b.dgn



Key Plan

Legend

- NDA Boundary
- Study Area Boundary
- Works Contract Area

Printed by : 12/28/2012
 File name : i:\25278_group\civil\tr12\25278-TR12-Fig_10-18.dgn



Job Title
Agreement No. CE 61/2007 (CE)
 North East New Territories New Development Areas
 Planning and Engineering Study - Investigation

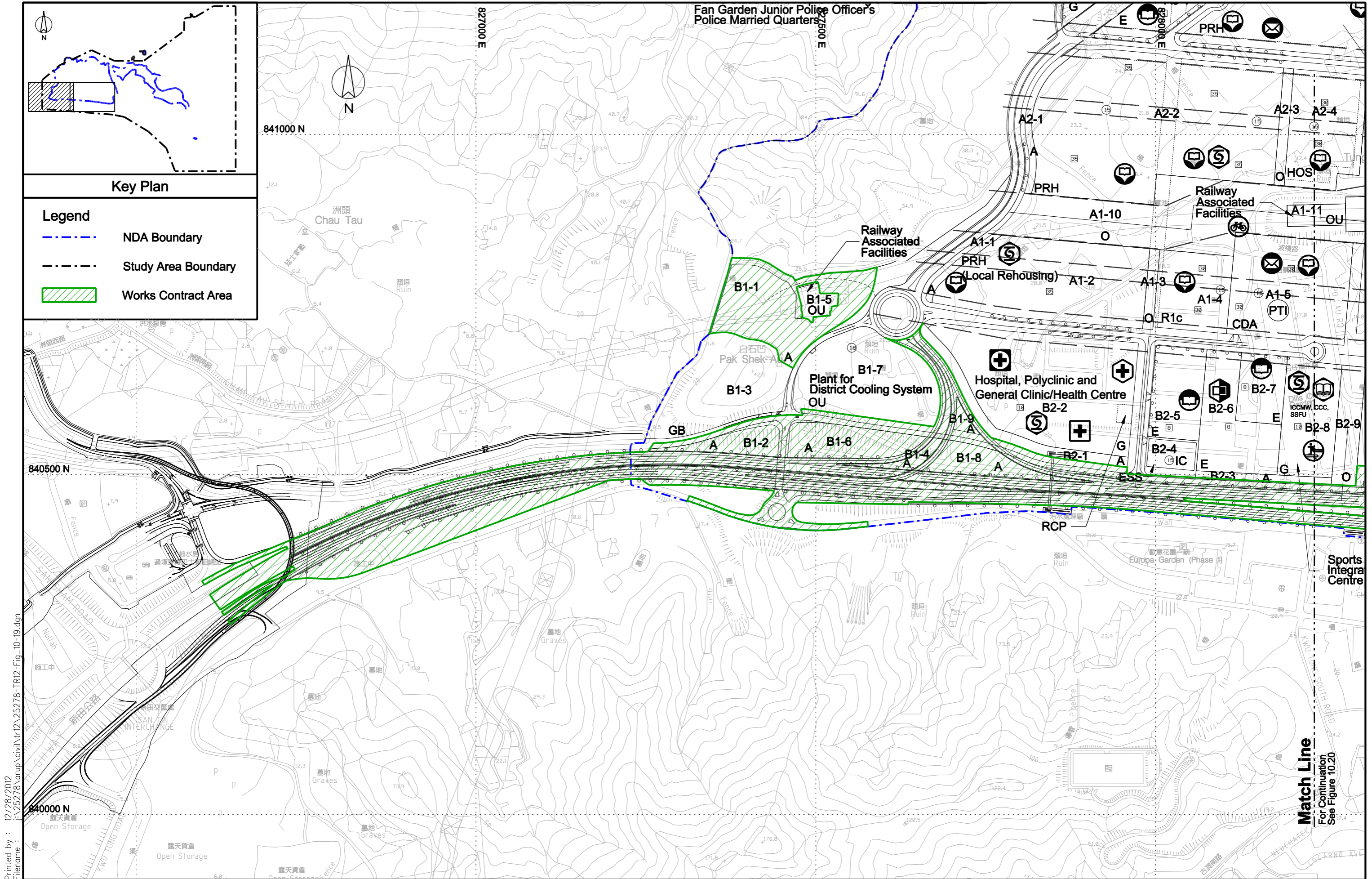
Drawing Title
WC09 -
Secondary Service Reservoir,
Associated Trunk Mains and
Distribution Mains at KTN

Rev	Description	Date
B	Technical Report No.12	12/12
A	Final Technical Report No.7	02/11
-	Draft Technical Report No.7	08/10


Drawn	LM	Date	07/10
Checked	PL	Approved	CL
Scale	1:5000 ON A3		

Drawing No.
Figure 4.14

Rev. **B**



Printed by : 12/28/2012
 File name : i:\25278\orup\civil\tr12\25278-TR12-Fig_10-19.dgn



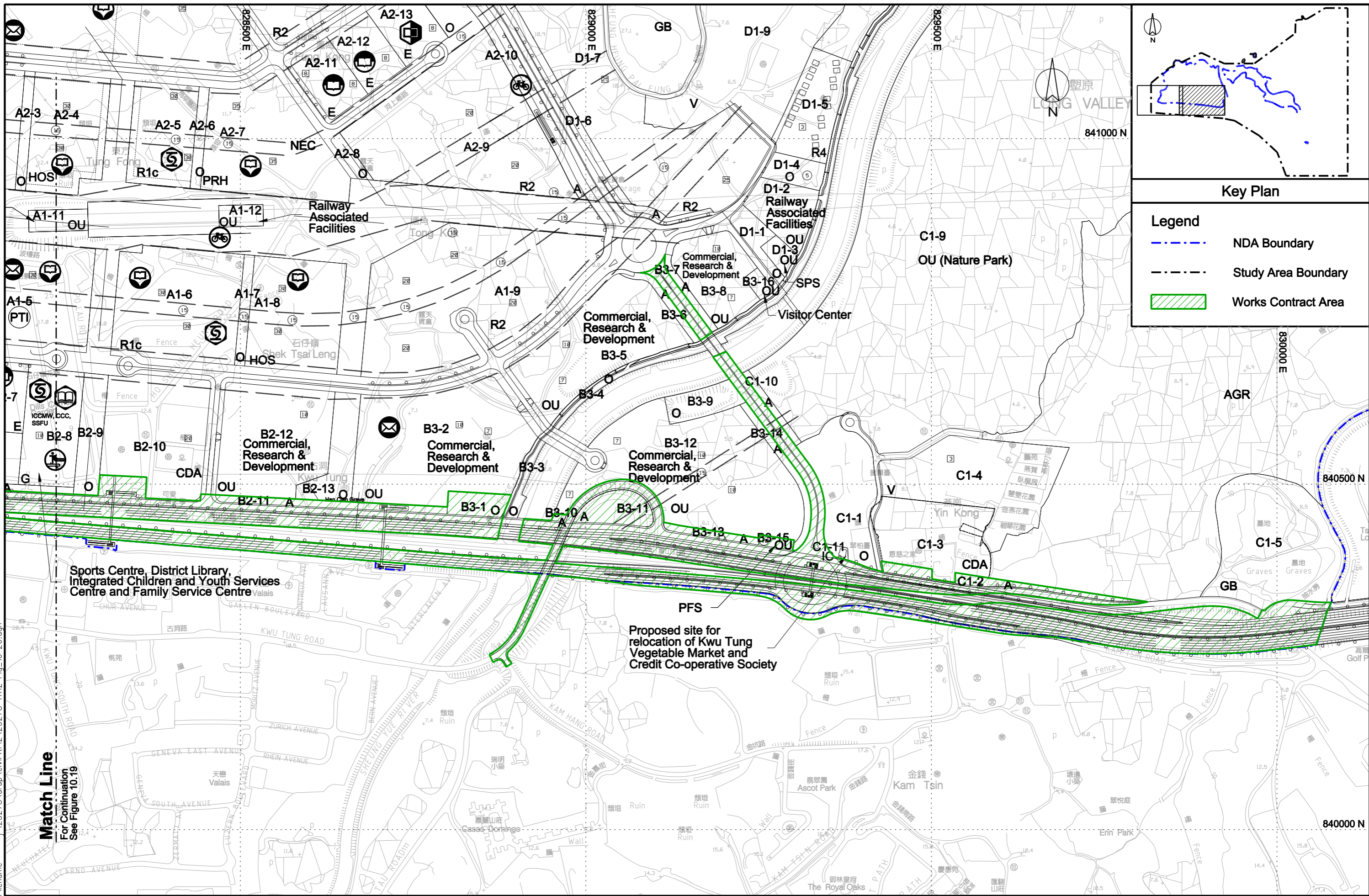
Job Title
Agreement No. CE 61/2007 (CE)
 North East New Territories New Development Areas
 Planning and Engineering Study - Investigation

Drawing Title
WC10 -
Fanling Highway Widening,
Kwu Tung Interchange and
Pak Shek Au Interchange

Rev	Description	Date
B	Technical Report No.12	12/12
A	Final Technical Report No.7	02/11
-	Draft Technical Report No.7	08/10

Drawn	LM	Date	07/10
Checked	PL	Approved	CL
Scale		1:5000 ON A3	

Drawing No.
Figure 4.15
 Rev. **B**



Printed by : 12/28/2012
 File name : i:\25278\civ\civil\tr12\25278-TR12-Fig_10-20.dgn



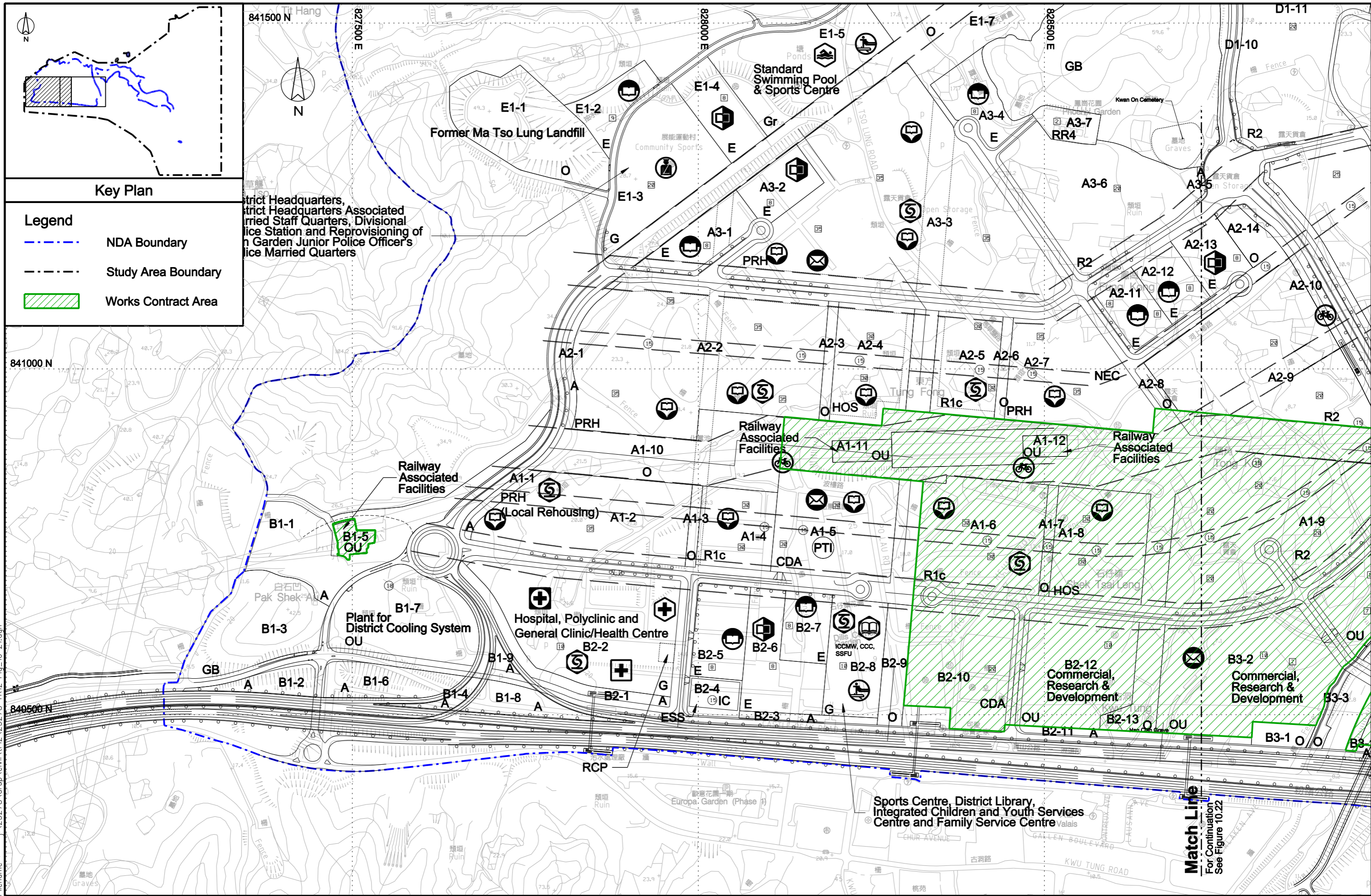
Job Title
Agreement No. CE 61/2007 (CE)
 North East New Territories New Development Areas
 Planning and Engineering Study - Investigation

Drawing Title
WC10 -
Fanling Highway Widening,
Kwu Tung Interchange and
Pak Shek Au Interchange

Rev	Description	Date
B	Technical Report No.12	12/12
A	Final Technical Report No.7	02/11
-	Draft Technical Report No.7	08/10

Drawn	LM	Date	07/10
Checked	PL	Approved	CL
Scale		1:5000 ON A3	

Drawing No.
Figure 4.16
 Rev. **B**



Printed by : 12/28/2012
 File name : i:\25278\erup\civil\12\25278-TR12-Fig_10-21.dgn



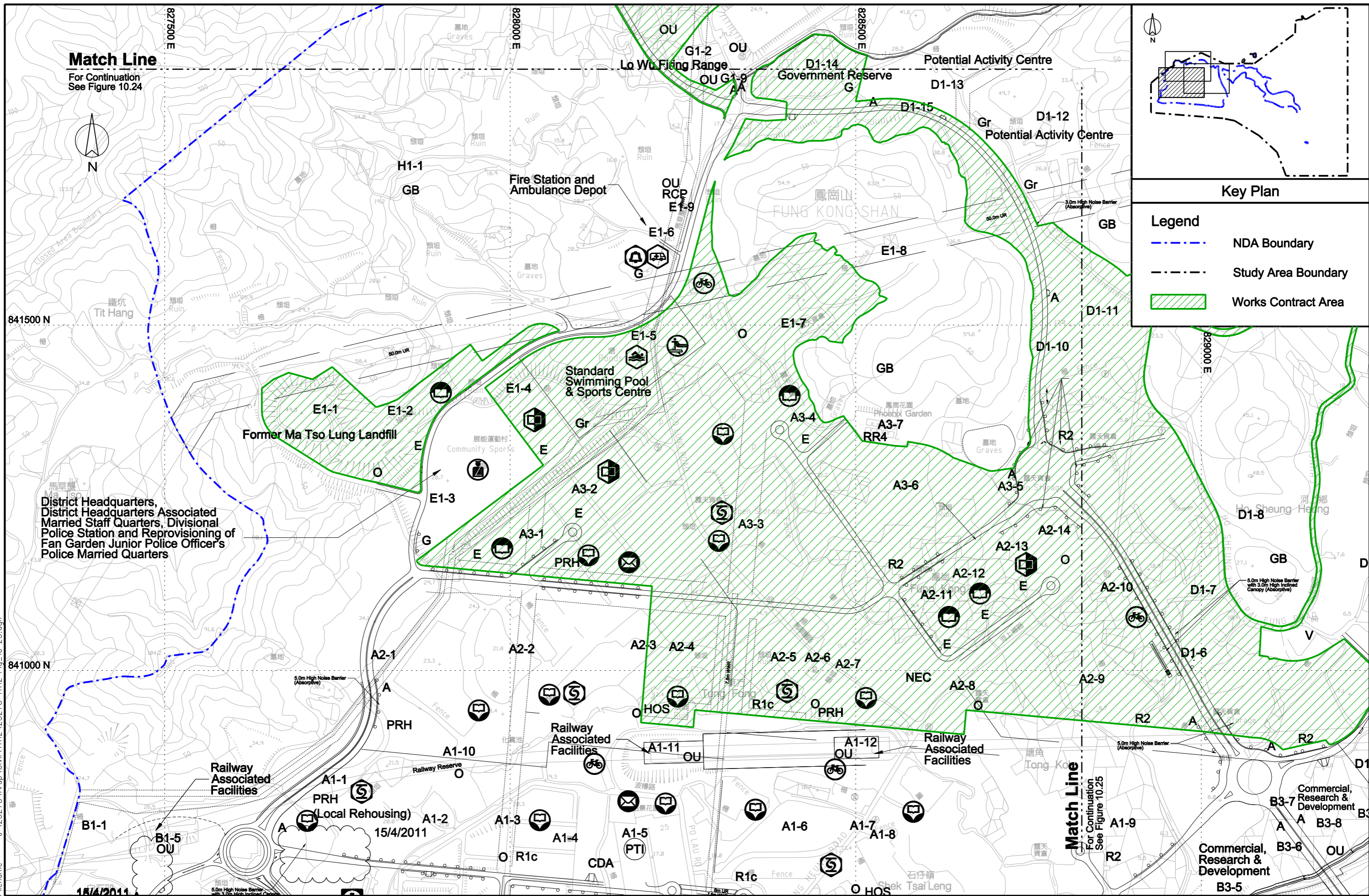
Job Title
Agreement No. CE 61/2007 (CE)
 North East New Territories New Development Areas
 Planning and Engineering Study - Investigation

Drawing Title
WC11 - Site Formation and Engineering Infrastructure at KTN (South)

Rev	Description	Date
B	Technical Report No.12	12/12
A	Final Technical Report No.7	02/11
-	Draft Technical Report No.7	08/10

Drawn	LM	Date	07/10
Checked	PL	Approved	CL
Scale		1:5000 ON A3	

Drawing No.
Figure 4.17
 Rev. **B**



Key Plan

Legend

- - - - - NDA Boundary
- Study Area Boundary
- Works Contract Area

Printed by : 12/31/2012
 Filename : J:\25278\Arup\Civil\TR12\25278-TR12-Fig_10-23.dgn



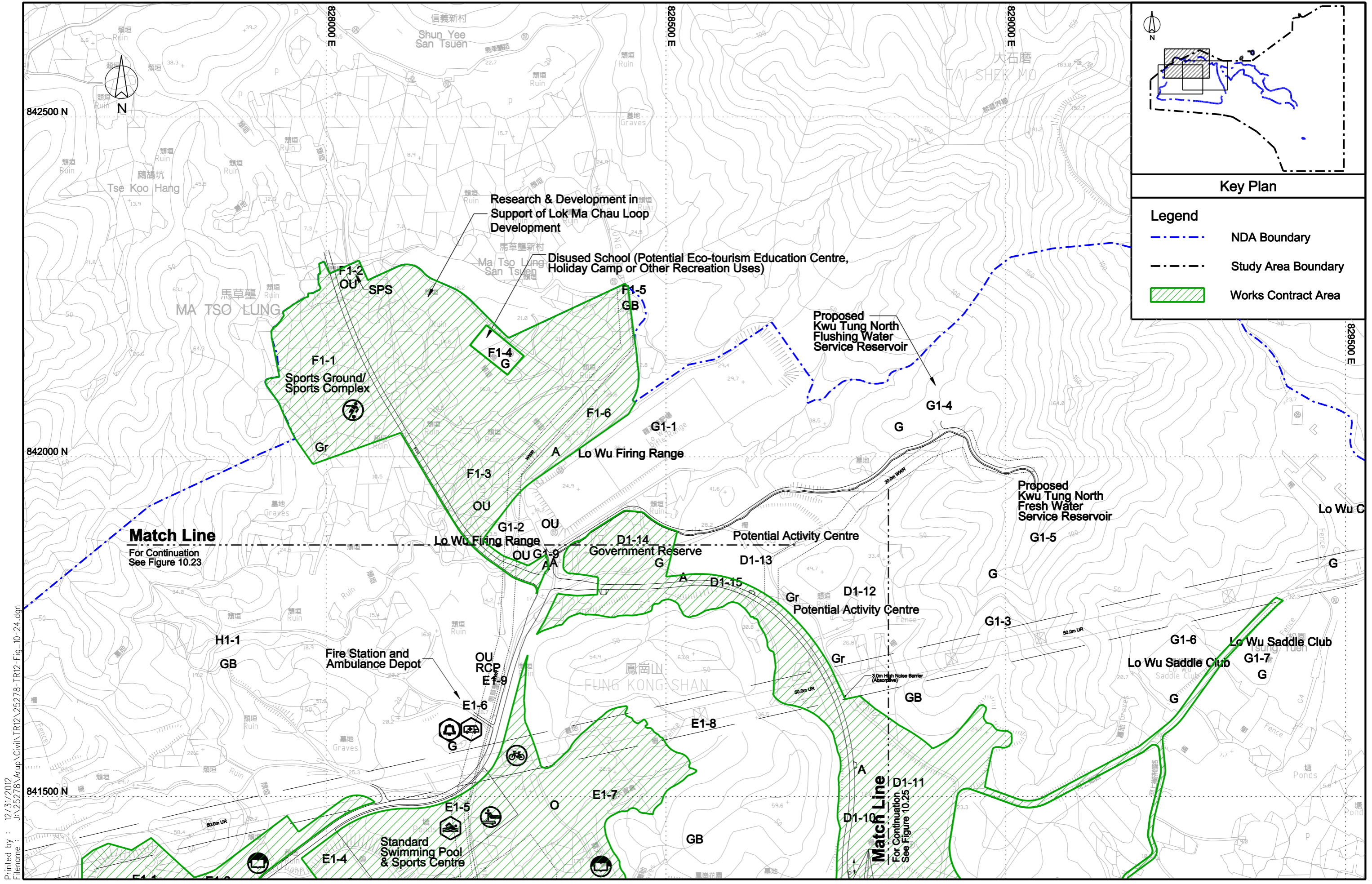
Job Title
Agreement No. CE 61/2007 (CE)
 North East New Territories New Development Areas
 Planning and Engineering Study - Investigation

Drawing Title
WC12 - Site Formation and Engineering Infrastructure at KTN (North)

Rev	Description	Date
B	Technical Report No.12	12/12
A	Final Technical Report No.7	02/11
-	Draft Technical Report No.7	08/10

Drawn LM Date 07/10
 Checked PL Approved CL
 Scale 1:5000 ON A3

Drawing No.
Figure 4.19
 Rev. **B**



Key Plan

Legend

- NDA Boundary
- Study Area Boundary
- Works Contract Area

Printed by : 12/31/2012
 File name : J:\25278\Arup\Civil\TR12_25278-TR12-Fig_10-24.dgn



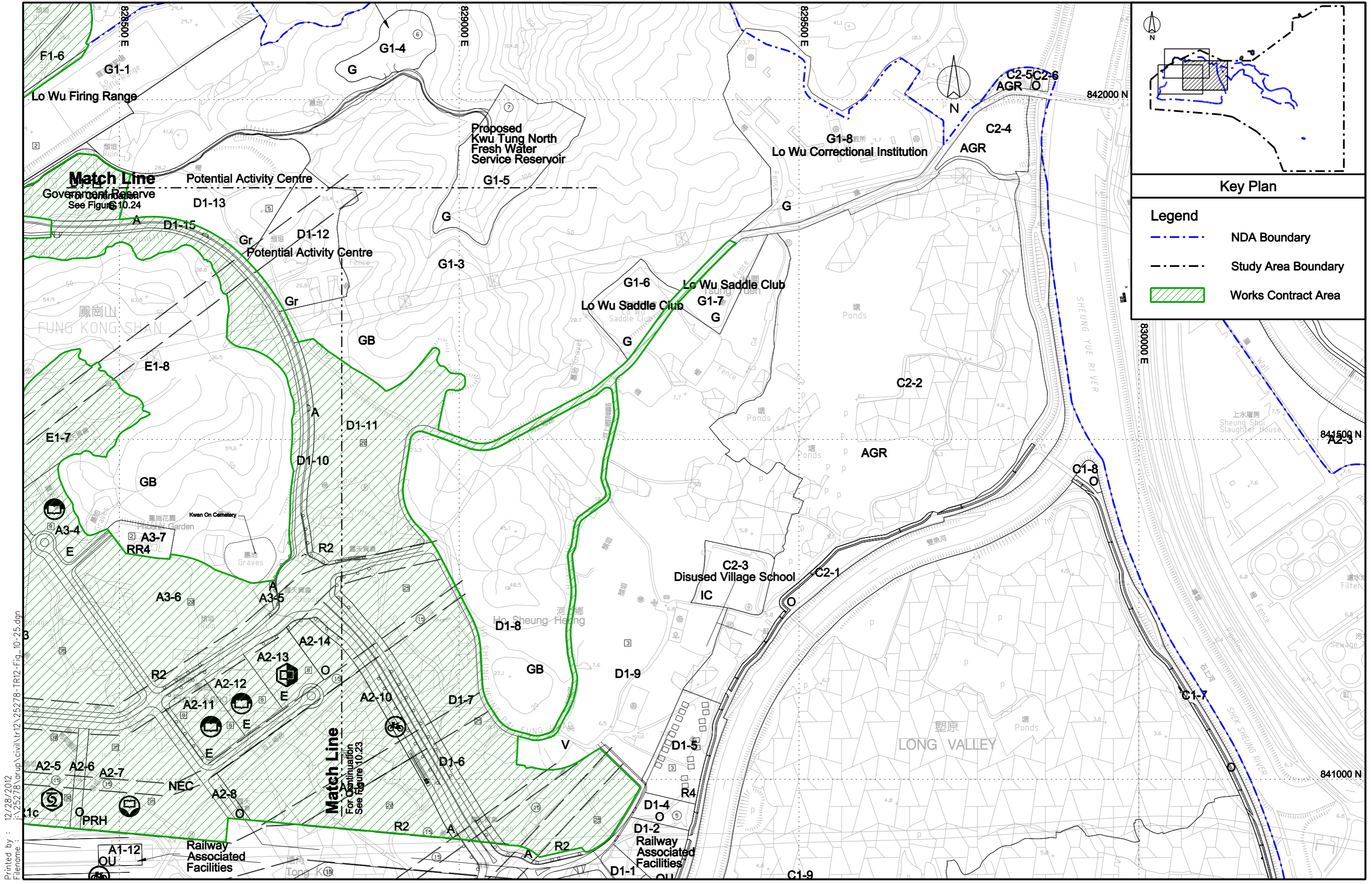
Job Title
Agreement No. CE 61/2007 (CE)
 North East New Territories New Development Areas
 Planning and Engineering Study - Investigation

Drawing Title
WC12 - Site Formation and Engineering Infrastructure at KTN (North)

Rev	Description	Date
B	Technical Report No.12	12/12
A	Final Technical Report No.7	02/11
-	Draft Technical Report No.7	08/10

Drawn LM Date 07/10
 Checked PL Approved CL
 Scale 1:5000 ON A3

Drawing No.
Figure 4.20
 Rev. **B**




Key Plan

Legend

- NDA Boundary
- Study Area Boundary
- Works Contract Area

Printed by : 12/28/2012
 File name : i:\25278\group\civil\tr12\25278-TR12-Fig_10-25.dwg



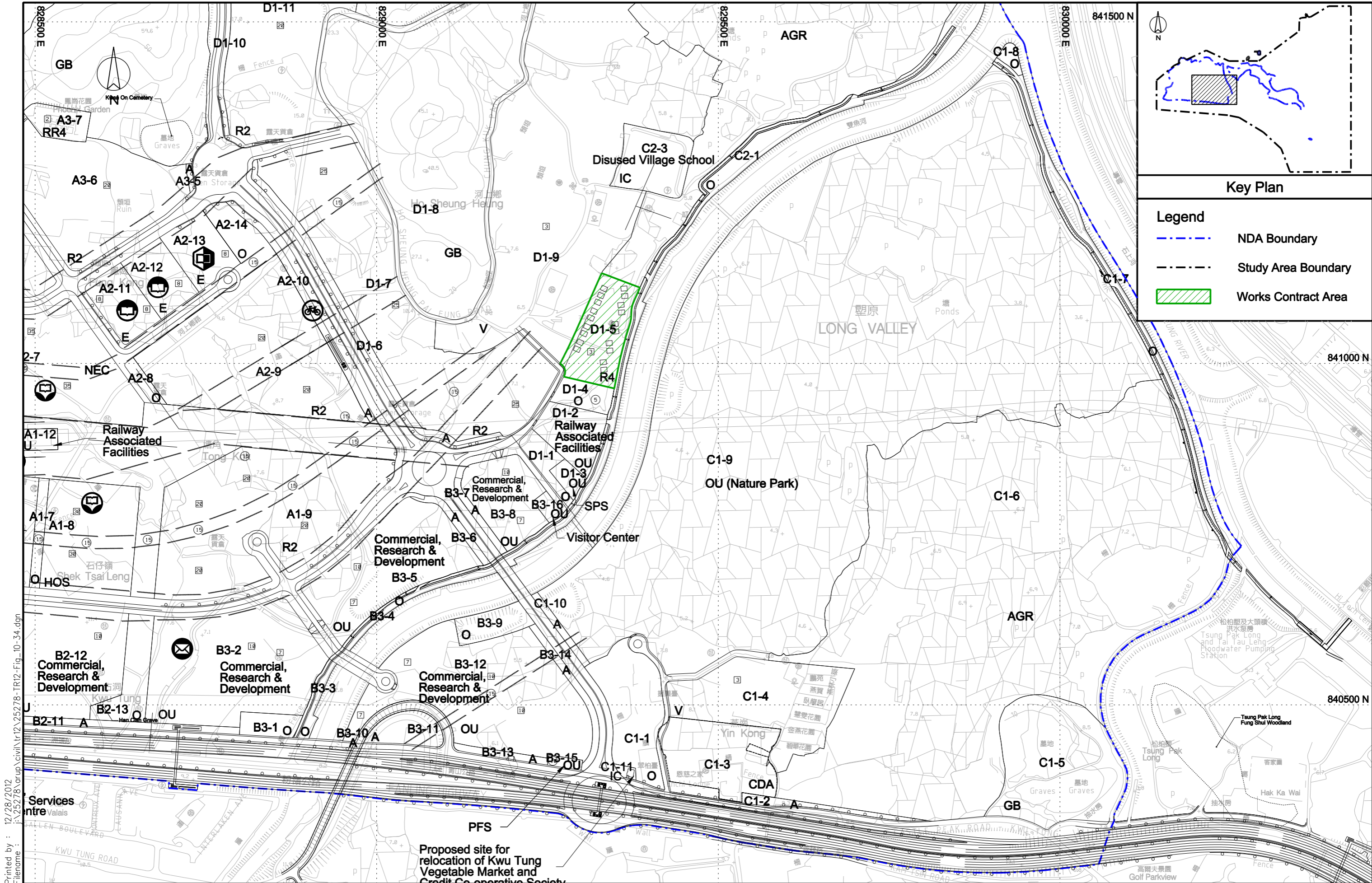
Job Title
Agreement No. CE 61/2007 (CE)
 North East New Territories New Development Areas
 Planning and Engineering Study - Investigation

Drawing Title
WC12 - Site Formation and Engineering Infrastructure at KTN (North)

Rev	Description	Date
B	Technical Report No.12	12/12
A	Final Technical Report No.7	02/11
-	Draft Technical Report No.7	08/10

Drawn	Date
LM	07/10
Checked	Date
PL	CL
Scale	Date
1:5000 ON A3	

Drawing No.
Figure 4.21
 Rev. **B**



Key Plan

Legend

- NDA Boundary
- - - Study Area Boundary
- ▨ Works Contract Area

Printed by : 12/28/2012
 File name : i:\25278\group\civil\12\25278-TR12-Fig_10-34.dgn

Proposed site for relocation of Kwu Tung Vegetable Market and Credit Co-operative Society



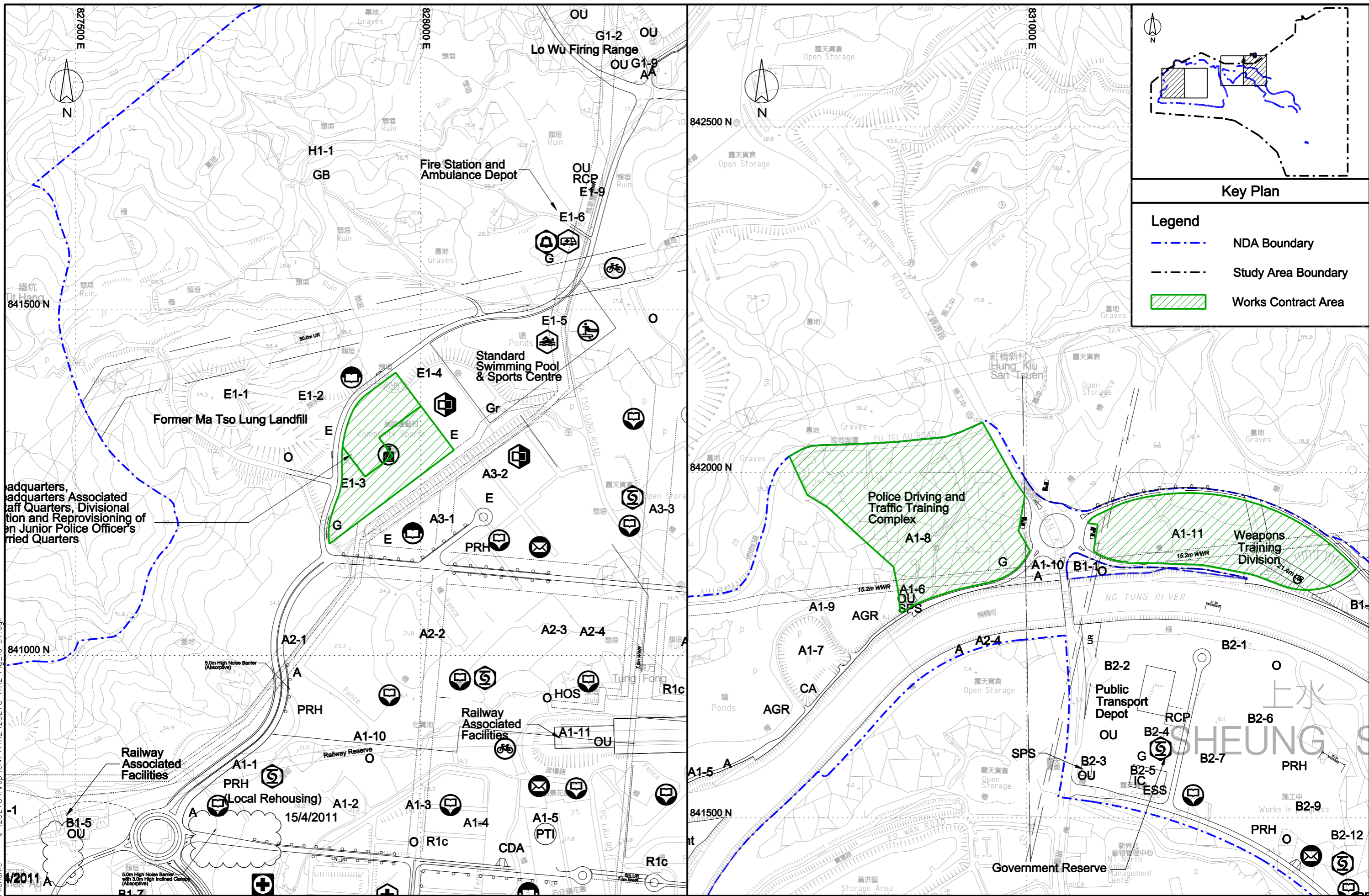
Job Title
Agreement No. CE 61/2007 (CE)
 North East New Territories New Development Areas
 Planning and Engineering Study - Investigation

Drawing Title
WC18 - Site for Lots subject to Village Removal Term in KTN

Rev	Description	Date	Checked	Approved
B	Technical Report No.12	12/12	LM	07/10
A	Final Technical Report No.7	02/11	PL	CL
-	Draft Technical Report No.7	08/10		

Scale
1:5000 ON A3

Drawing No.
Figure 4.27
 Rev. **B**



Printed by : 12/31/2012
 Filename : J:\25278\Arup\Civil\TR12_25278-TR12-Fig.10-37.dgn



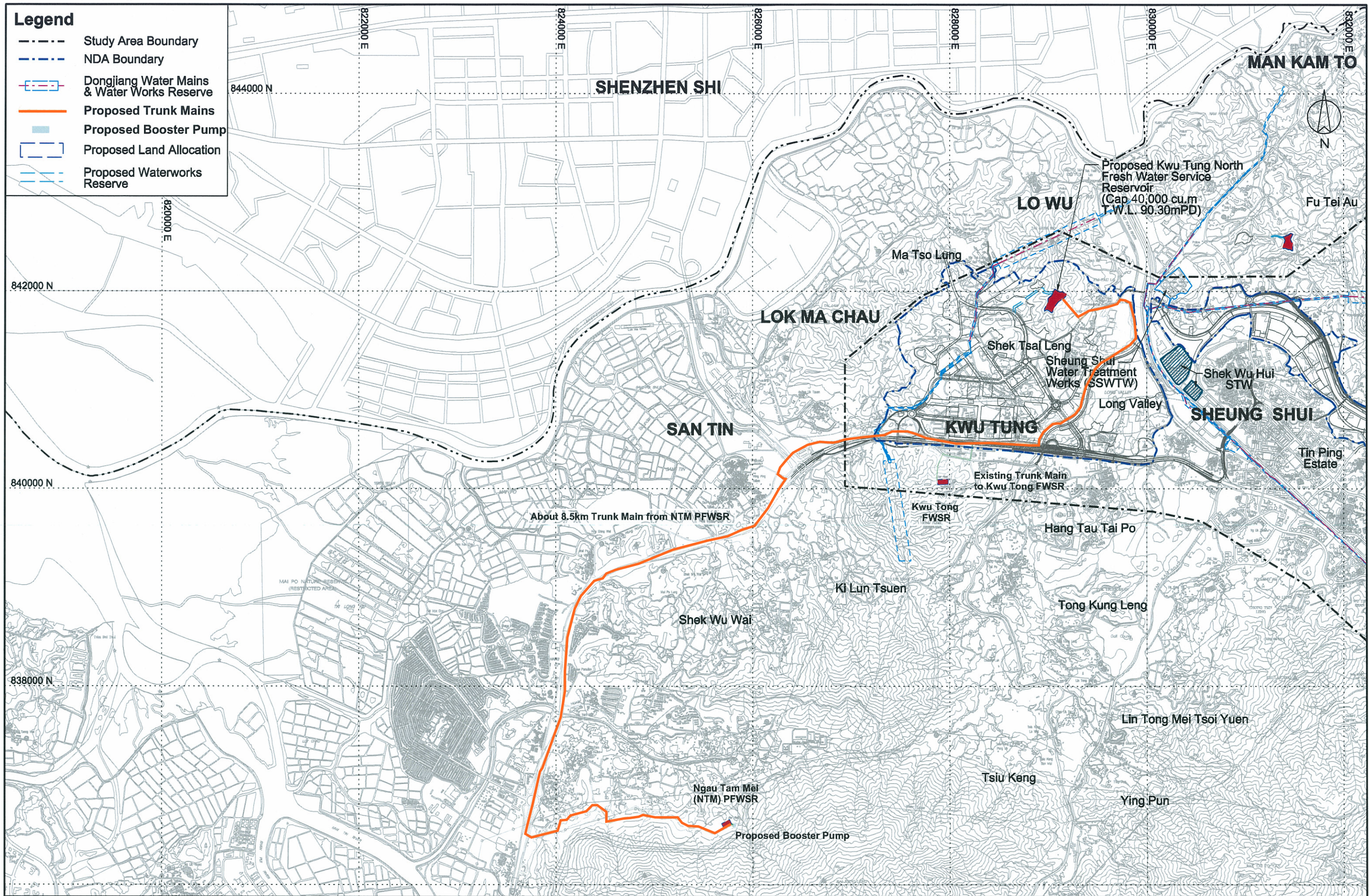
Job Title
Agreement No. CE 61/2007 (CE)
 North East New Territories New Development Areas
 Planning and Engineering Study - Investigation

Drawing Title
WC21 - HKPF's Sites at KTN and FLN, and Planting for Relocation of Man Kam to Egretty and Open Space at FLN

Rev	Description	Date
B	Technical Report No.12	12/12
A	Final Technical Report No.7	02/11
-	Draft Technical Report No.7	08/10

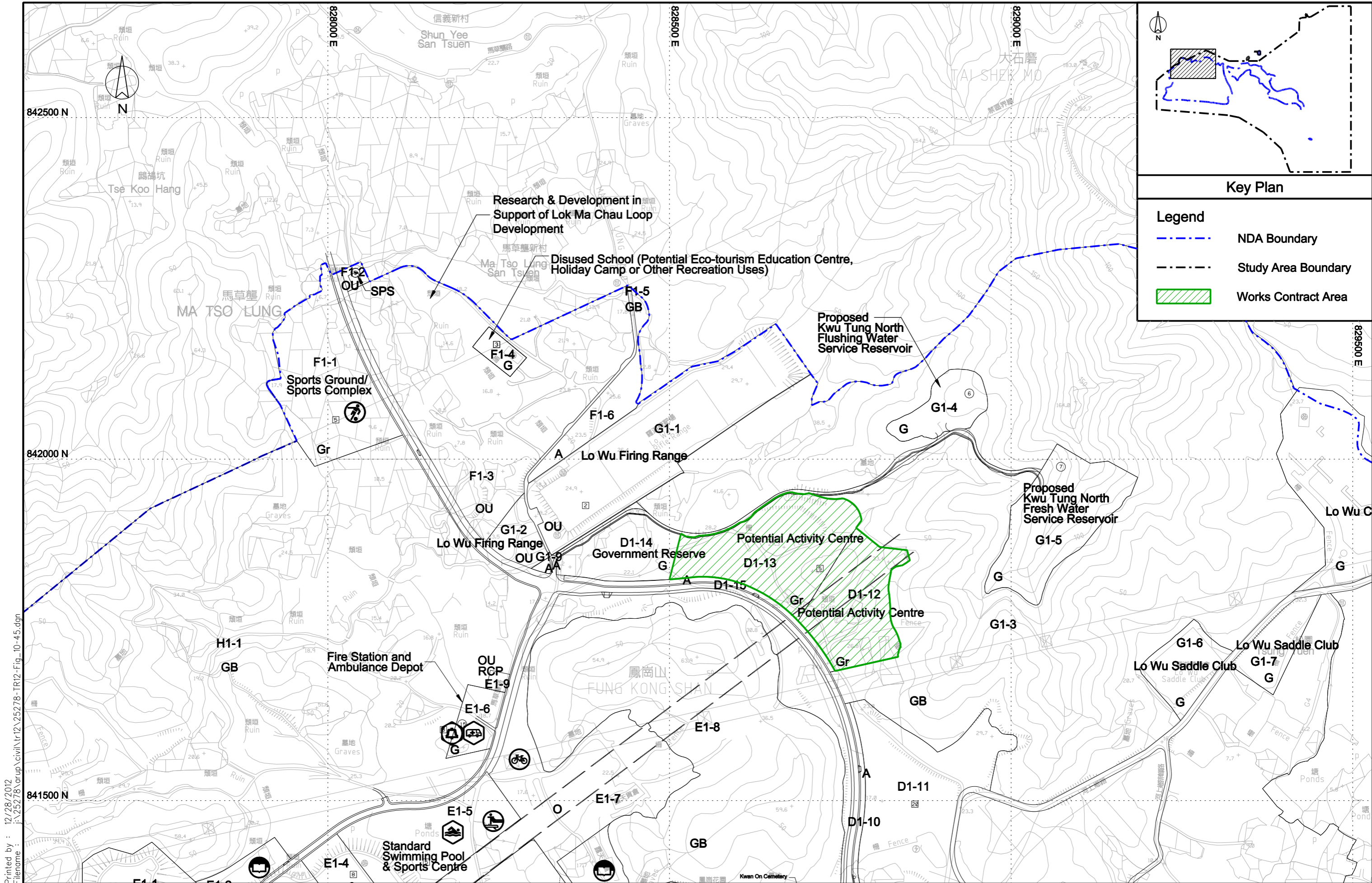
Drawn	LM	Date	07/10
Checked	PL	Approved	CL
Scale		1:5000 ON A3	

Drawing No.
Figure 4.29
 Rev. **B**



Legend

- Study Area Boundary
- - - NDA Boundary
- - - Dongjiang Water Mains & Water Works Reserve
- Proposed Trunk Mains
- Proposed Booster Pump
- Proposed Land Allocation
- - - Proposed Waterworks Reserve



Printed by : 12/28/2012
 Filename : j:\25278\orup\civil\tr12\25278-TR12-Fig_10-45.dgn

Key Plan

Legend

- - - - - NDA Boundary
- - - - - Study Area Boundary
- Works Contract Area



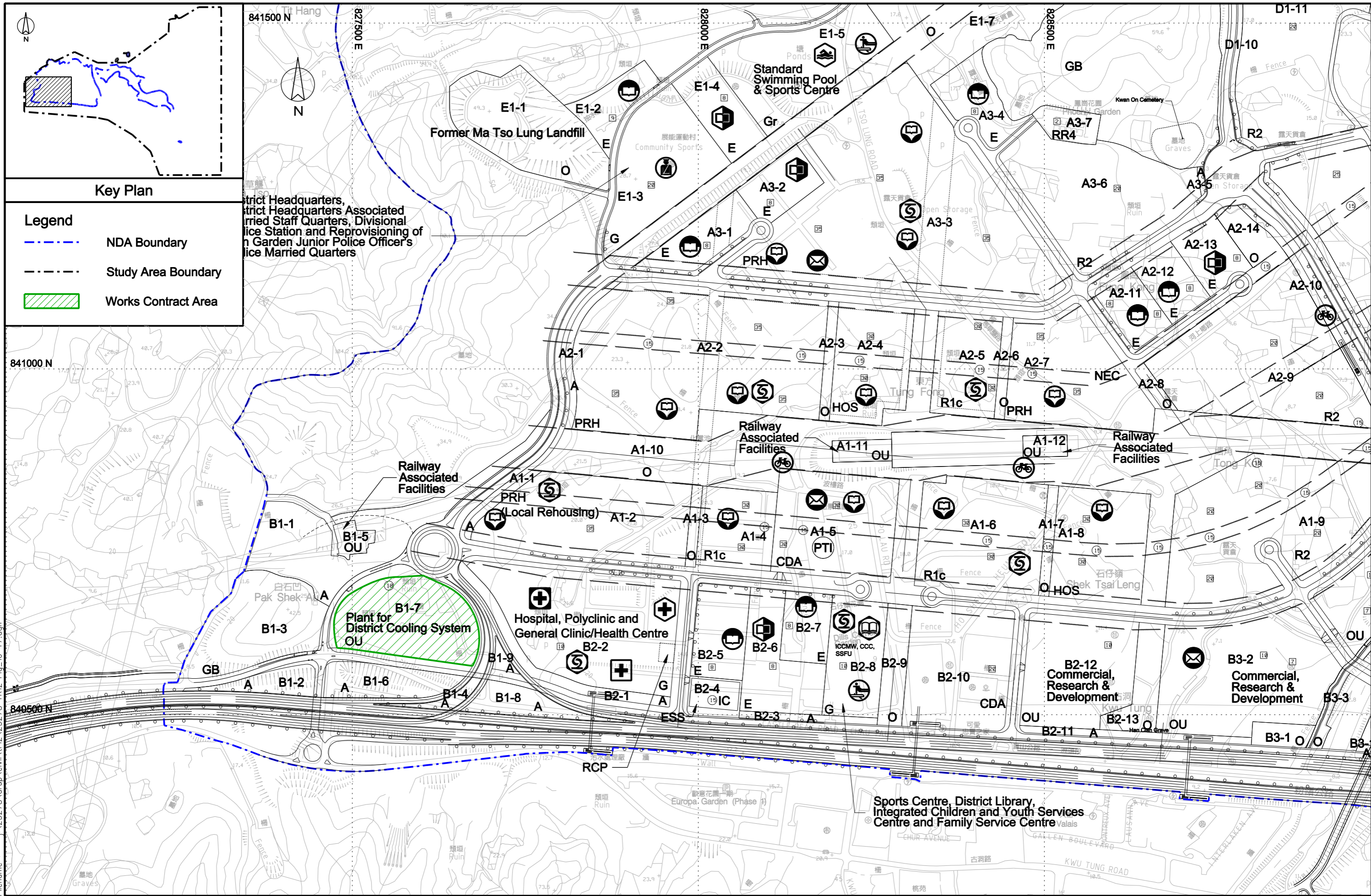
Job Title
Agreement No. CE 61/2007 (CE)
 North East New Territories New Development Areas
 Planning and Engineering Study - Investigation

Drawing Title
WC29 -
Reprovisioning Sites for
Potential Activity Centre

Rev	Description	Date
B	Technical Report No.12	12/12
A	Final Technical Report No.7	02/11
-	Draft Technical Report No.7	08/10

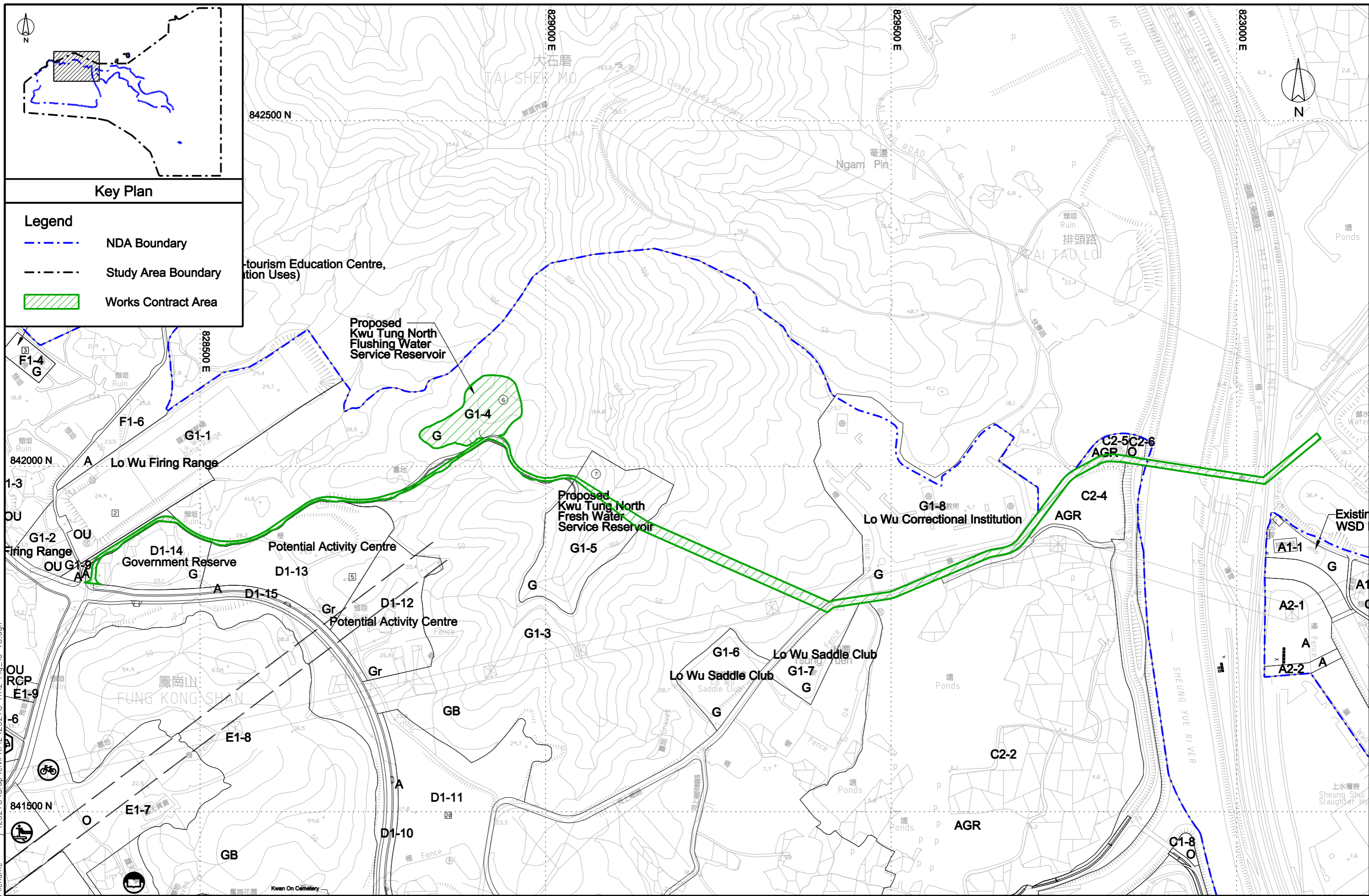
Drawn	LM	Date	07/10
Checked	PL	Approved	CL
Scale	1:5000 ON A3		

Drawing No.
Figure 4.34
 Rev. **B**



Printed by : 12/28/2012
 File name : i:\25278\erup\civil\12\25278-TR12-Fig_10-47.dgn

土木工程拓展署 CIVIL ENGINEERING AND DEVELOPMENT DEPARTMENT	規劃署 PLANNING DEPARTMENT	ARUP	Job Title	Drawing Title	Drawn	Date	Drawing No.
			Agreement No. CE 61/2007 (CE) North East New Territories New Development Areas Planning and Engineering Study - Investigation	WC31 - Plant for District Cooling System at KTN	LM	11/11	Figure 4.35
				Checked	Approved	Scale	
				A Technical Report No.12	12/12	1:5000 ON A3	A
				- Final Technical Report No.7	11/11		
				Rev Description	Date		



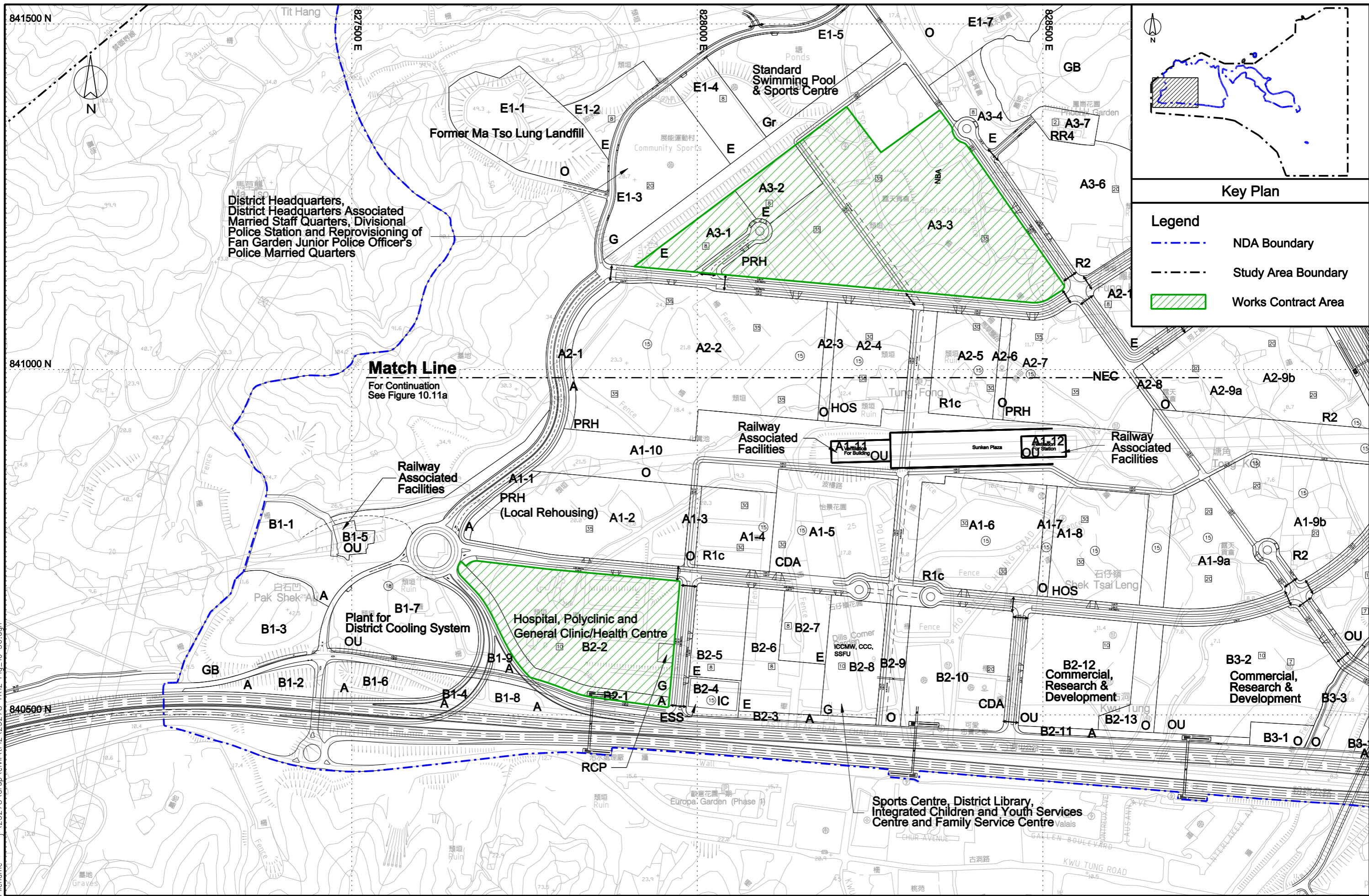
Key Plan

Legend

- - - - - NDA Boundary
- - - - - Study Area Boundary
- Works Contract Area

Printed by : 12/28/2012
 File name : i:\25278_group\civil\tr12\25278-TR12-Fig_10-48.dgn

土木工程拓展署 CIVIL ENGINEERING AND DEVELOPMENT DEPARTMENT	規劃署 PLANNING DEPARTMENT	ARUP	Job Title Agreement No. CE 61/2007 (CE) North East New Territories New Development Areas Planning and Engineering Study - Investigation	Drawing Title WC32 - Flushing Water Service Reservoir, Associated Trunk Mains and Distribution Mains at KTN	Drawn LM	Date 12/12	Drawing No. Figure 4.36
					Checked PL	Approved CL	



Printed by : 2/14/2013
 Filename : j:\25278\erup\civil\12\25278-TR12-Fig_10-50.dgn

土木工程拓展署 CIVIL ENGINEERING AND DEVELOPMENT DEPARTMENT	規畫署 PLANNING DEPARTMENT	ARUP	Job Title	Drawing Title	Drawn	Date	Drawing No.
			Agreement No. CE 61/2007 (CE) North East New Territories New Development Areas Planning and Engineering Study - Investigation	WC33 - Stockpiling Area at KTN	LM	01/13	Figure 10.50
				Checked	Approved	Scale	
						1:5000 ON A3	
				Rev	Description	Date	